





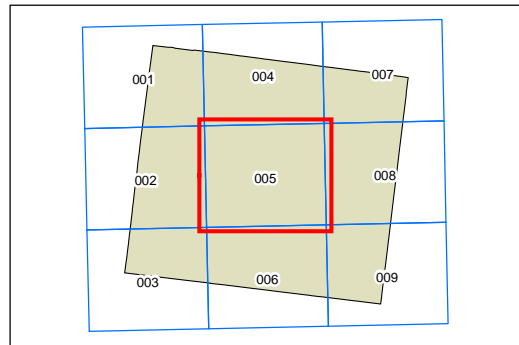
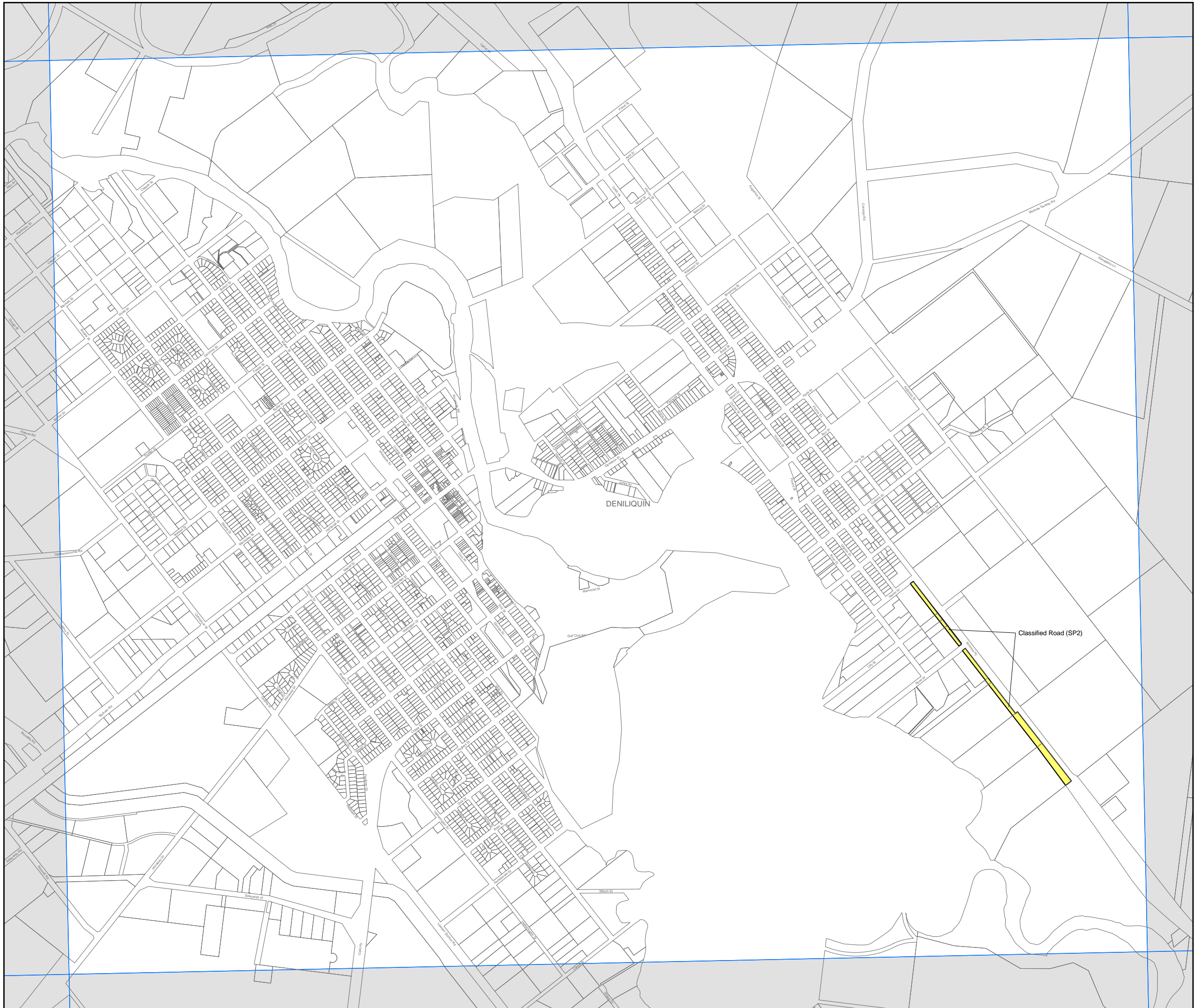
Deniliquin Local Environmental Plan 2013

Land Reservation Acquisition Map - Sheet LRA_005

 Classified Road (SP2)

Cadastre

 Cadastre 22/11/2010 © Land and Property Information (LPI)
Addendum data 02/12/13 © Deniliquin Council



0 200 400 600 Metres

Scale: 1:20,000 @ A3

Projection: GDA 1994
MGA Zone 55