



Deniliquin Local Environmental Plan 2013

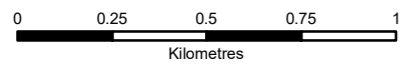
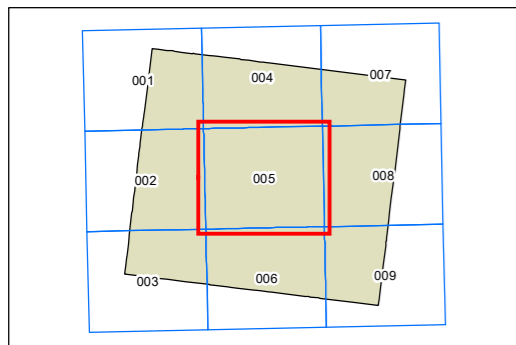
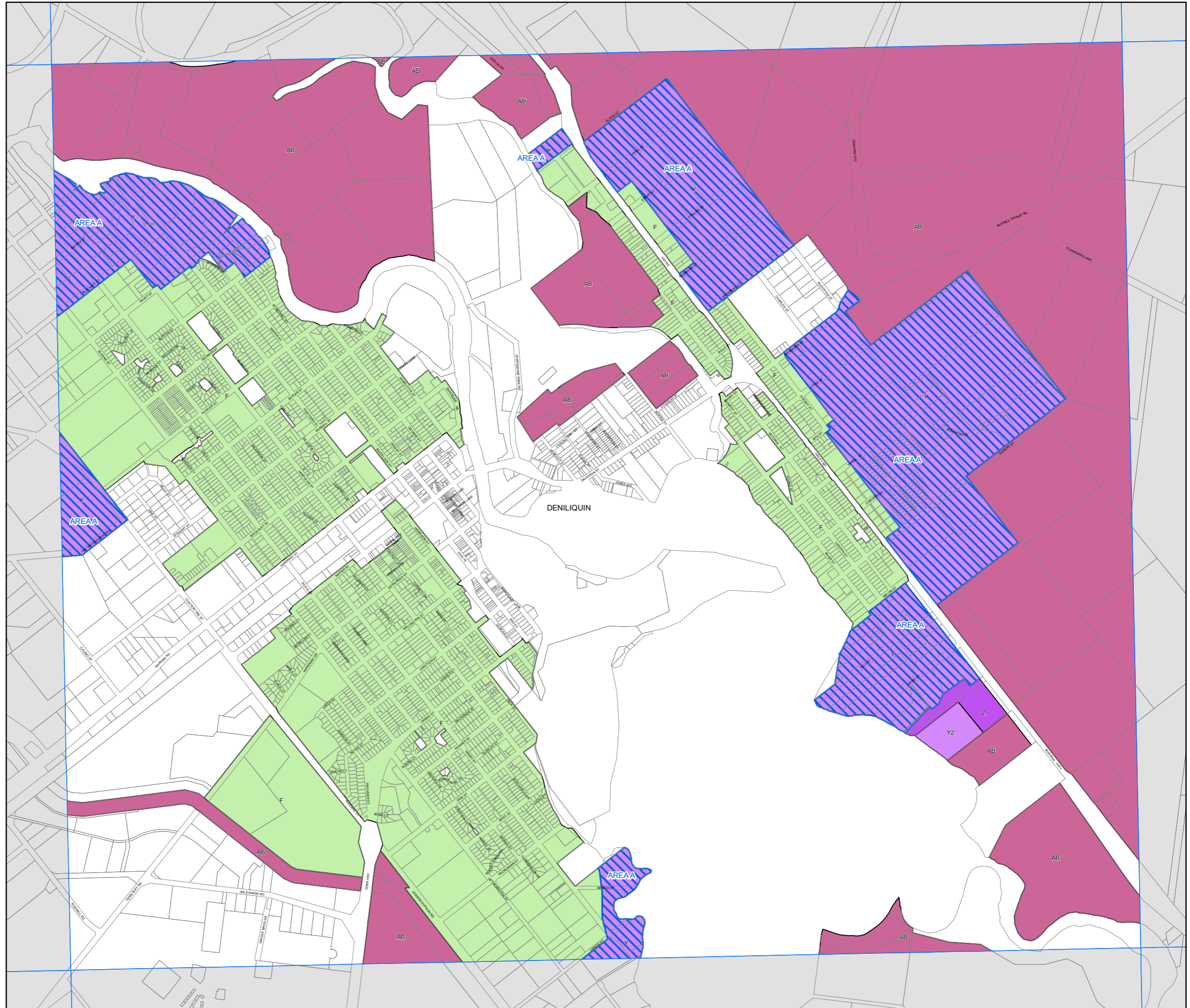
Lot Size Map - Sheet LSZ_005

Minimum Lot Size (sq m)

- F 400
- Y1 1 ha
- Y2 1.2 ha
- Z 2 ha
- AB 40 ha
- Refer to Clause 4.1(4A)

Cadastre

- Cadastre 10/11/2022 © Spatial Services



Projection: GDA 1994
MGA Zone 55
Scale: 1:20,000 @A3

Map Identification Number: 2500_COM_LSZ_005_020_20221110