



Deniliquin Local Environmental Plan 2013


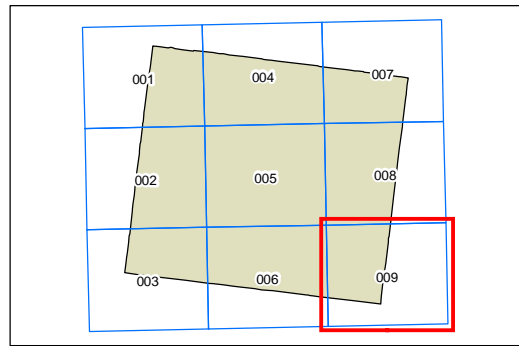
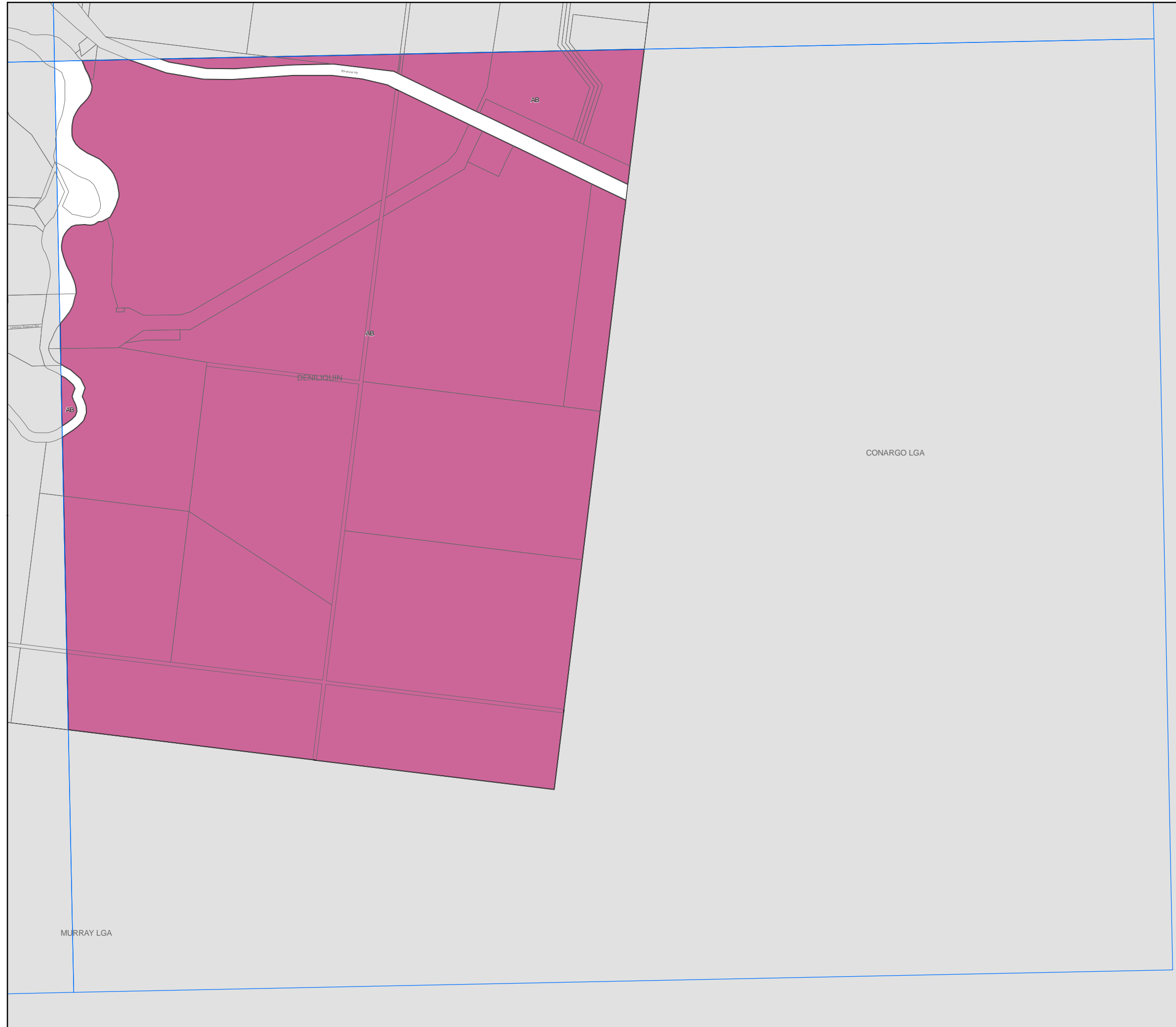
Lot Size Map - Sheet LSZ_009

Minimum Lot Size (sq m)

- F 400
- Y 1 ha
- AB 40 ha
- Refer to Clause 4.1 (4A)

Cadastral

- Cadastral 22/11/2010 © Land and Property Information (LPI)



Projection: GDA 1994
MGA Zone 55

Scale: 1:20,000 @ A3

Map identification number:
2500_COM_LSZ_009_020_20131210