



Deniliquin Local Environmental Plan 2013

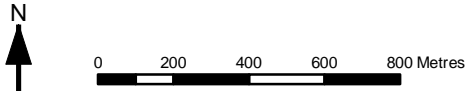
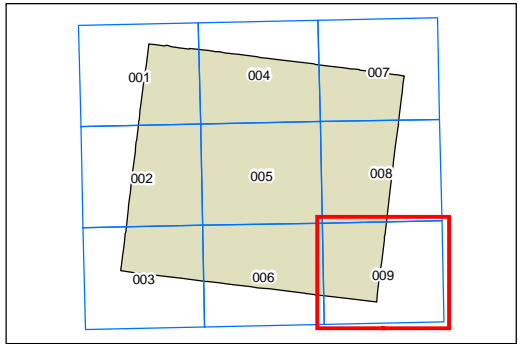
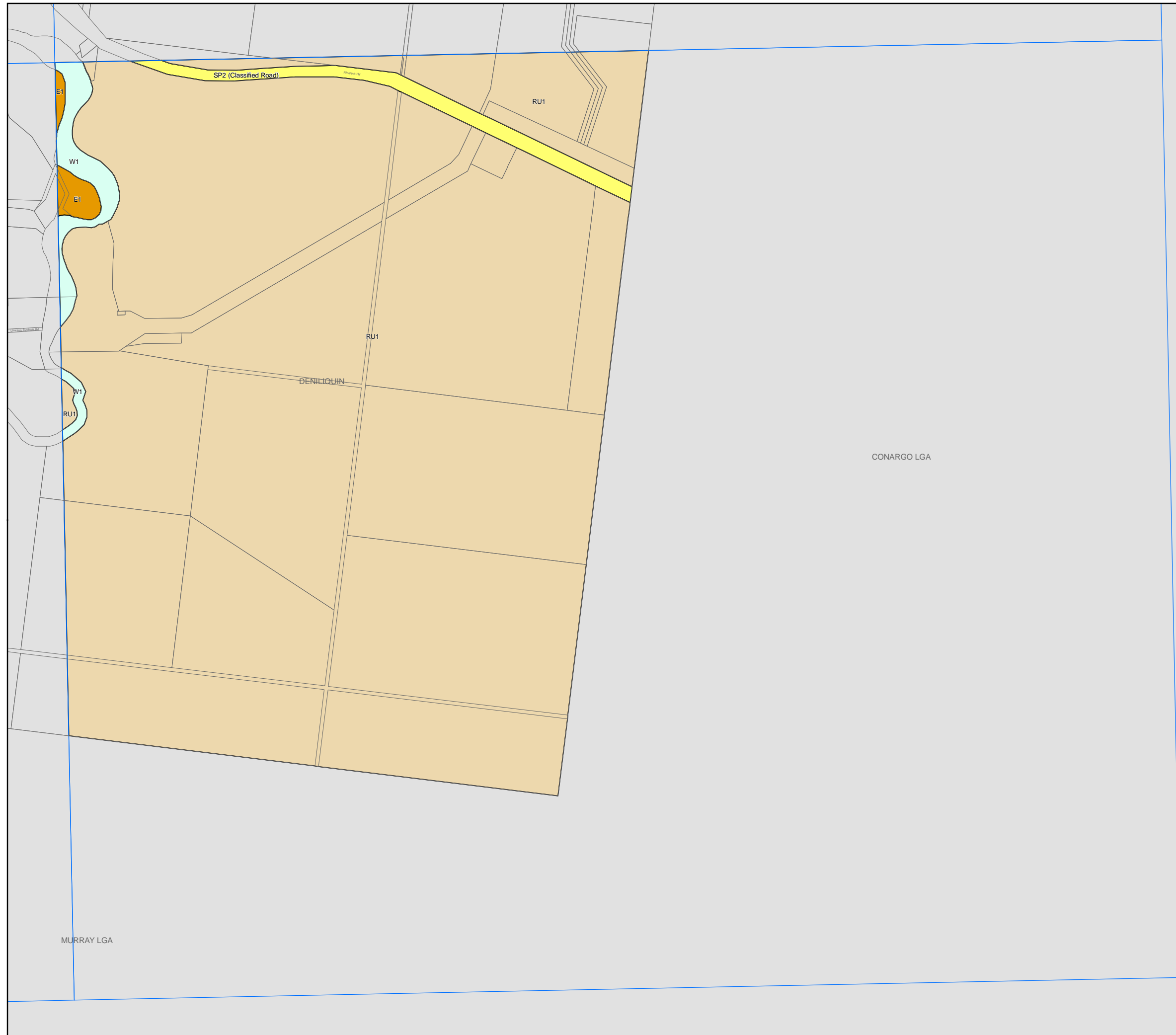
Land Zoning Map - Sheet LZN_009

Zone

- B2 Local Centre
- B6 Enterprise Corridor
- E1 National Parks and Nature Reserves
- E3 Environmental Management
- IN1 General Industrial
- R1 General Residential
- R5 Large Lot Residential
- RE1 Public Recreation
- RE2 Private Recreation
- RU1 Primary Production
- SP2 Infrastructure
- W1 Natural Waterways
- W2 Recreational Waterways
- DM Deferred Matter

Cadastre

Cadastre 22/11/2010 © Land and Property Information (LPI)



Projection: GDA 1994
MGA Zone 55
Scale: 1:20,000 @ A3
Map identification number:
2500_COM_LZN_009_020_20131210