





Dubbo Local Environmental Plan 2011

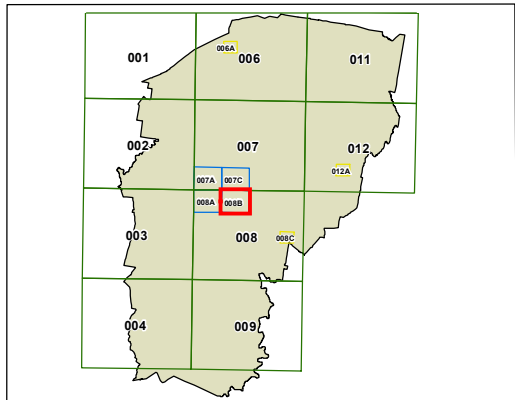
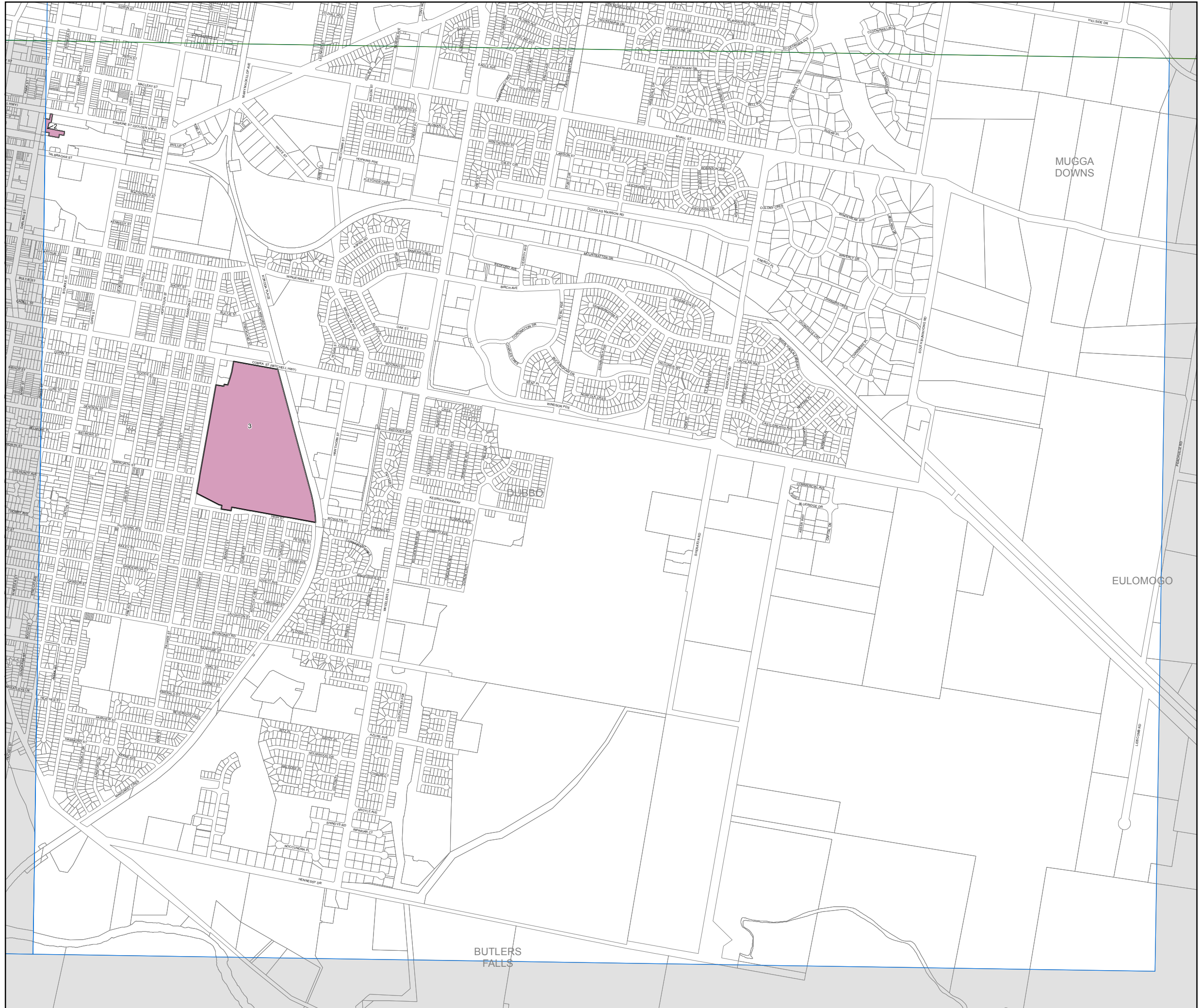
Additional Permitted Uses Map - Sheet APU_008B

Additional Permitted Uses

 Additional Permitted Uses

Cadastre

 Cadastre 29/04/09 © Land and Property Information (LPI)
Addendum data 26/11/13 © Dubbo City Council



Scale: 1:20,000 @ A3

0 200 400 600 800 Metres

Projection: GDA 1994
MGA Zone 55

Map identification number:
2600_COM_URA_008B_020_20151126