





# Dubbo Local Environmental Plan 2011

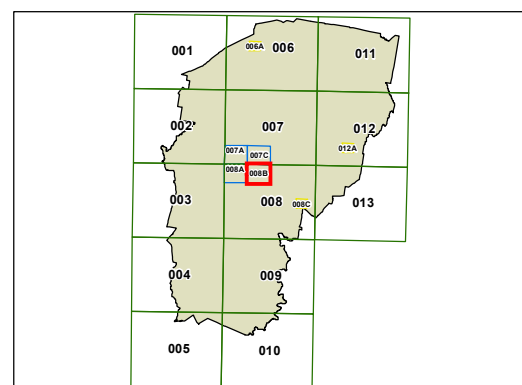
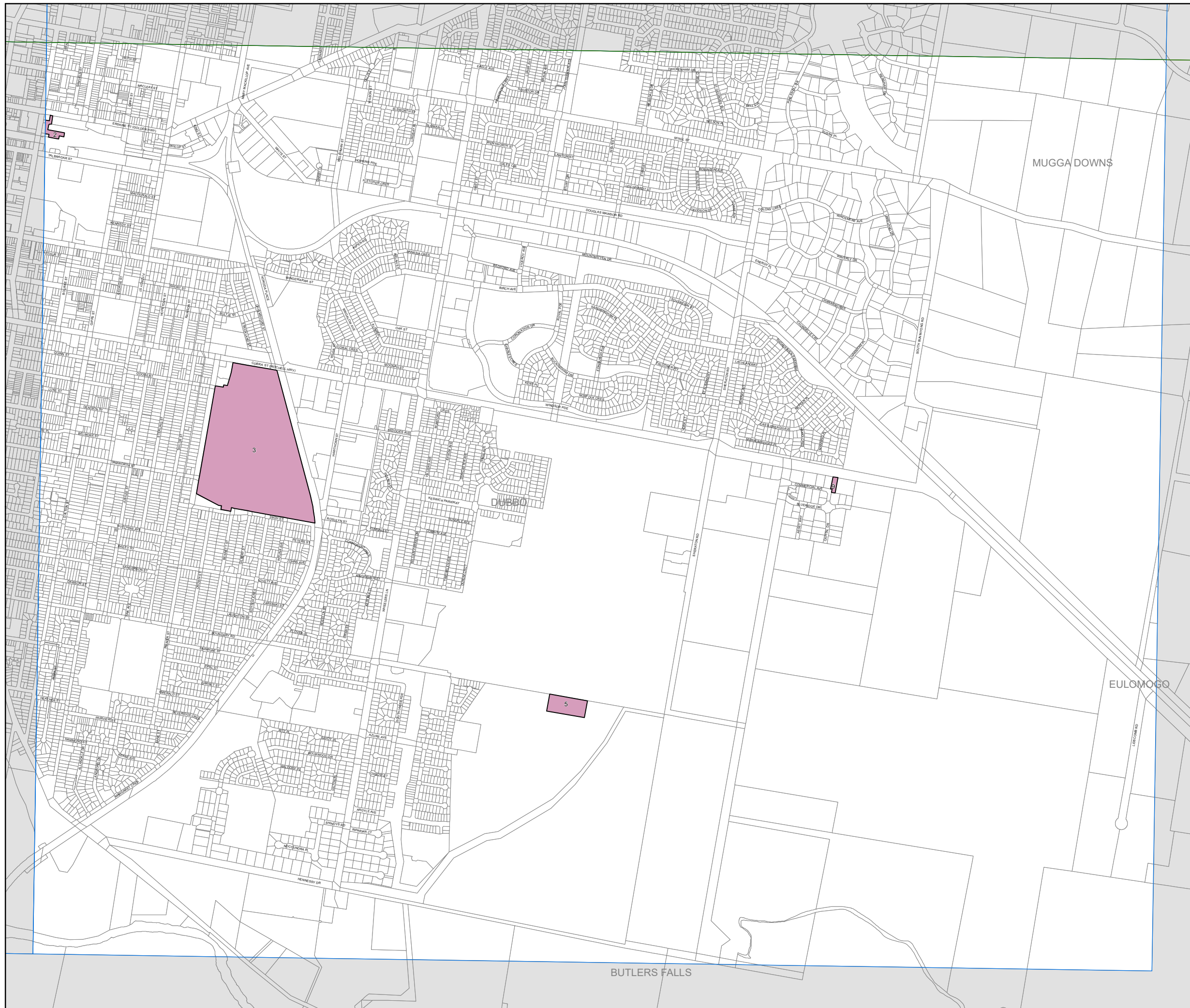
## Additional Permitted Uses Map - Sheet APU\_008B

### Additional Permitted Uses

 Additional Permitted Uses

### Cadastre

 Cadastre 29/04/09 © Land and Property Information (LPI)  
Addendum data 26/11/13 © Dubbo City Council



Scale: 1:20,000 @ A3

Projection: GDA 1994  
MGA Zone 55

Map identification number: 2600\_COM\_APU\_008B\_020\_20210728