





Dubbo Local Environmental Plan 2011

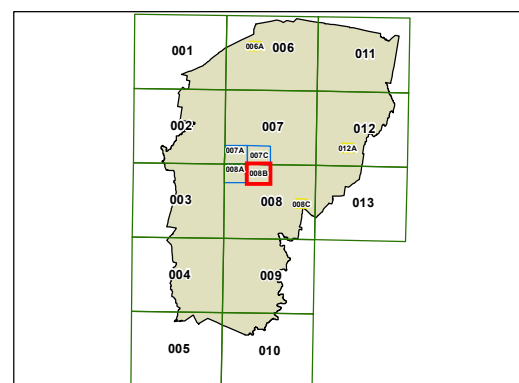
Additional Permitted Uses Map - Sheet APU_008B

Additional Permitted Uses


 Additional Permitted Uses

Cadastre

 Cadastre 29/04/09 © Land and Property Information (LPI)
Addendum data 26/11/13 © Dubbo City Council



Scale: 1:20,000 @ A3



Map identification number: 2600_COM_APU_008B_020_20210729

