






**Dubbo Local Environmental Plan 2011**

Natural Resource - Water Map  
 Natural Resource - Groundwater Vulnerability Map - Sheet CL1\_011


**Sensitive Areas**

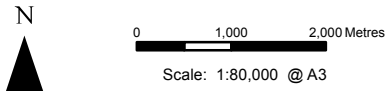
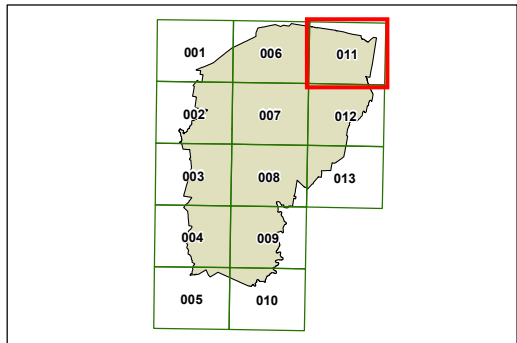
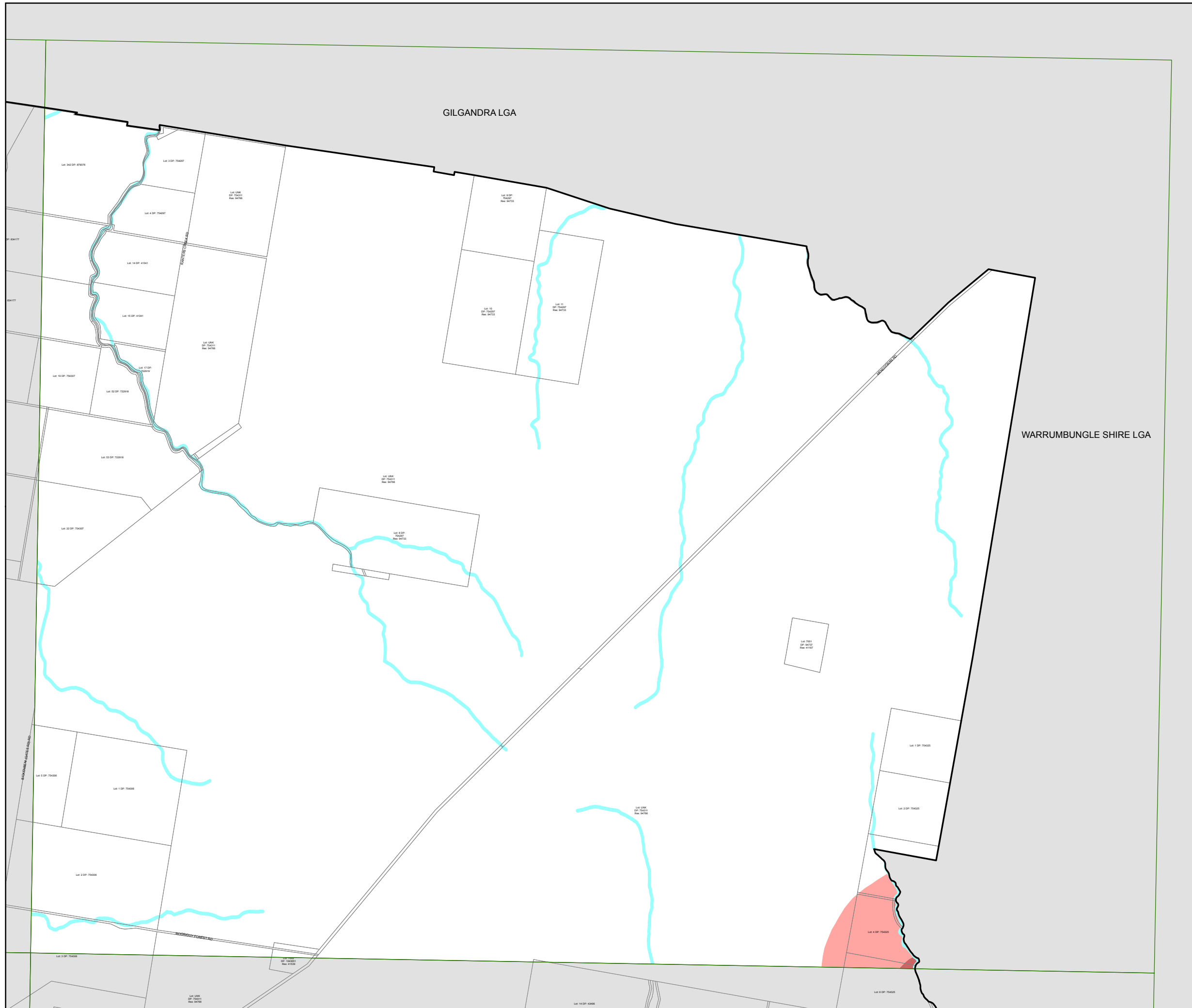
-  Wetland
-  Streambank Erosion
-  Gully Erosion
-  Riparian Vegetation

**Groundwater Vulnerability**

-  Moderately High
-  High

**Cadastre**

 Base data 29/04/09 © Land and Property Information (LPI)  
 Addendum data 29/04/09 © Dubbo City Council



Projection: GDA 1994  
 MGA Zone 55  
 Map identification number:  
 2600\_COM\_CL1\_011\_080\_20110907