




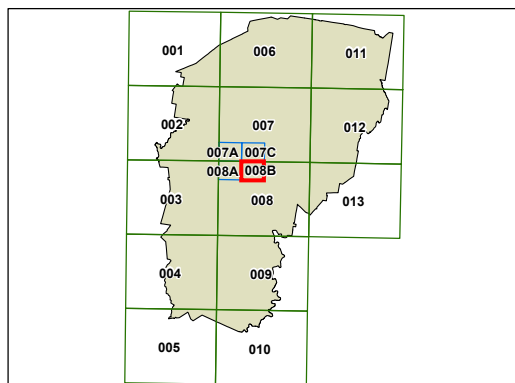
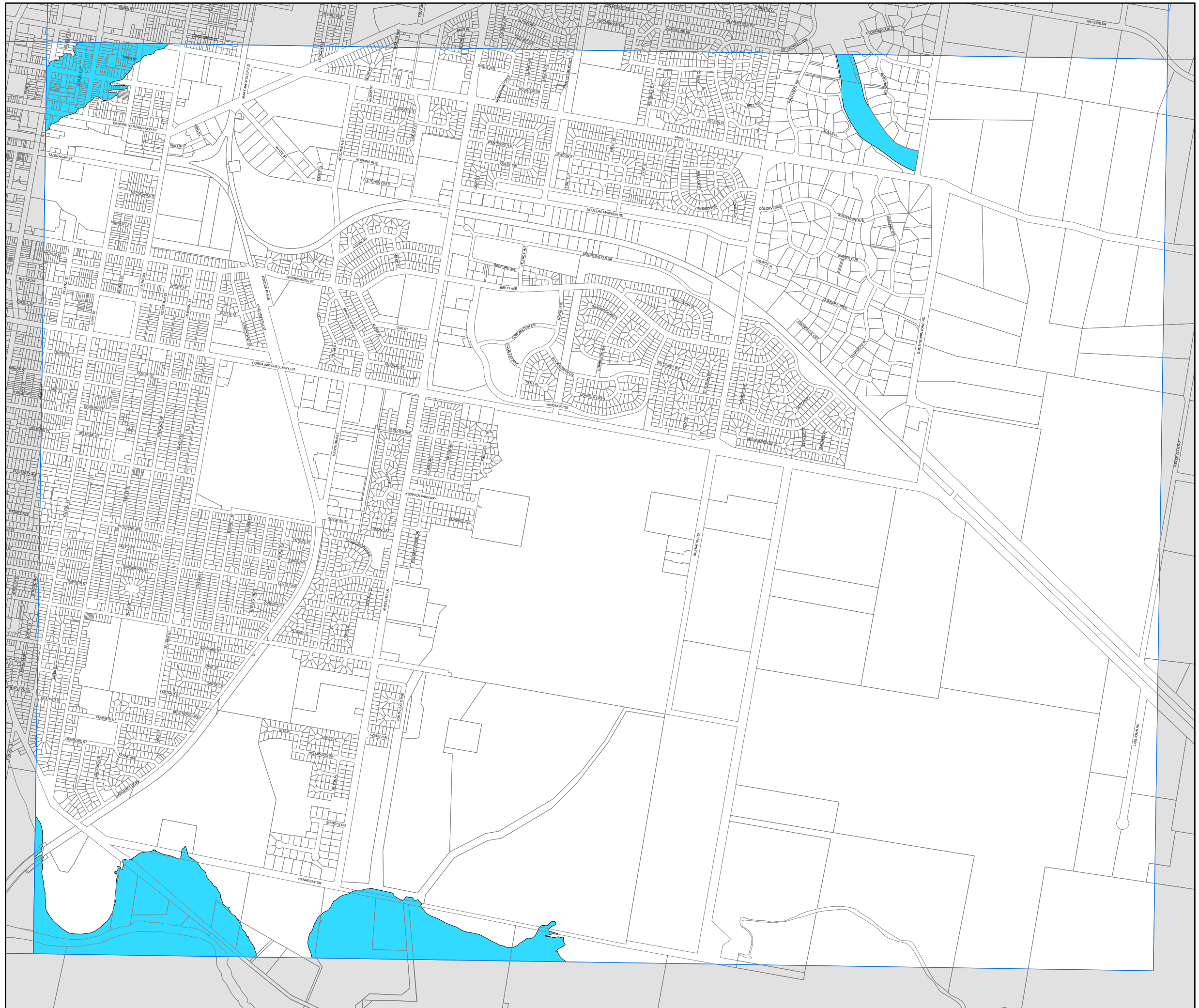
Dubbo Local Environmental Plan 2011

Flood Planning Map
Sheet FLD_008B

 Flood Planning Area

Cadastre

 Base data 29/04/09 © Land and Property Information (LPI)
Addendum data 29/04/09 © Dubbo City Council



N



0 250 500 Metres
Scale: 1:20,000 @ A3

Projection: GDA 1994
MGA Zone 55

Map identification number:
2600_COM_FLD_008B_020_20110726