






Dubbo Local Environmental Plan 2011

Heritage Map - Sheet HER_008A

- Heritage**
 Item - General
- Cadastral**
 Cadastral 29/04/09 © Land and Property Information (LPI)
 Addendum data 26/11/13 © Dubbo City Council

