






**Dubbo Local
Environmental
Plan 2011**


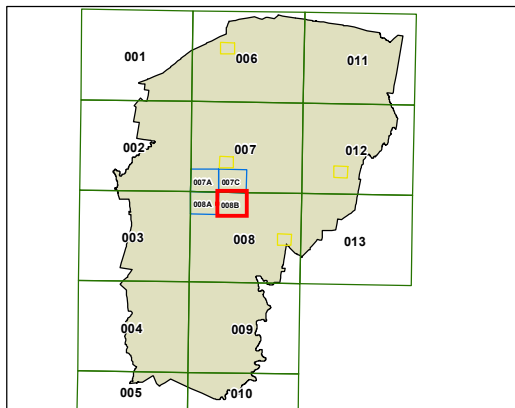
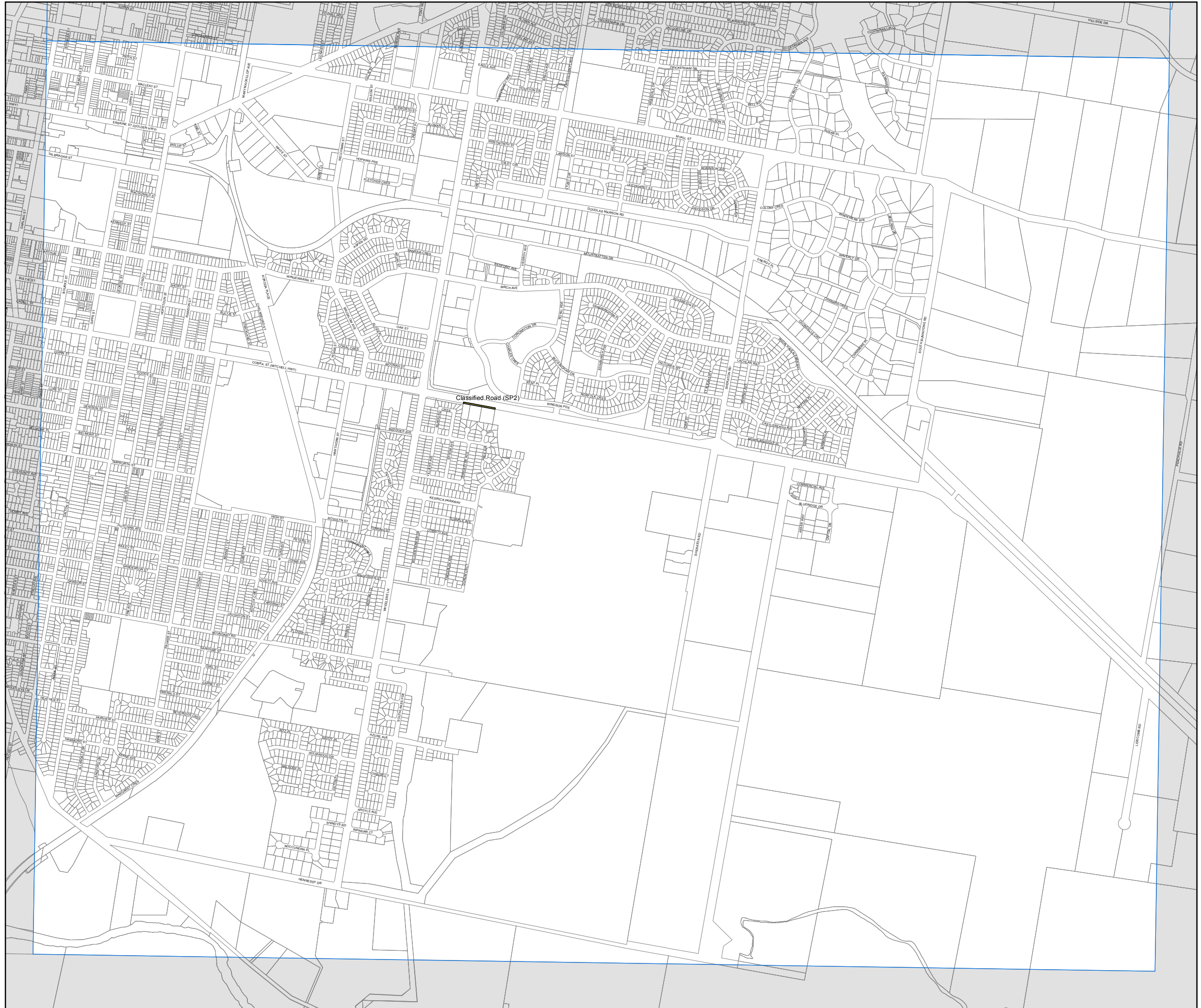
**Land Reservation
Acquisition Map - Sheet LRA_008B**

Land Reservation Acquisition

 Classified Road (SP2)

Cadastre

 Base data 29/04/09 © Land and Property Information (LPI)
 Addendum data 11/12/2013 © Dubbo City Council



Scale: 1:20,000 @ A3

Projection: GDA 1994
MGA Zone 55

Map identification number:
2600_COM_LRA_008B_020_20150206