




Dubbo Local Environmental Plan 2011


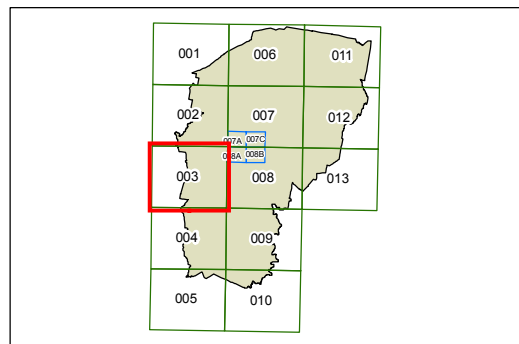
Lot Size Map - Sheet LSZ_003

Minimum Lot Size (sq m)

D	300
M	600
S	800
V	2000
W	4000
X	6000
Y	1.5 ha
Z1	2 ha
Z2	3 ha
AA1	5 ha
AA2	6 ha
AA3	8 ha
AB1	10 ha
AB2	20 ha
AB3	35 ha
AC	50 ha
AD	100 ha
AE	250 ha
AH	800 ha

Cadastral

 Cadastral 29/04/2009 © Land and Property Information (LPI)
 Addendum data 29/04/09 © Dubbo City Council



Scale: 1:80,000 @ A3

Projection: GDA 1994
MGA Zone 55

Map identification number:

2600_COM_LSZ_003_080_20110803

