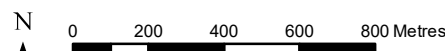
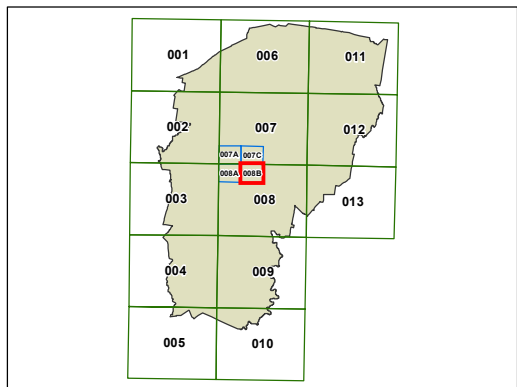
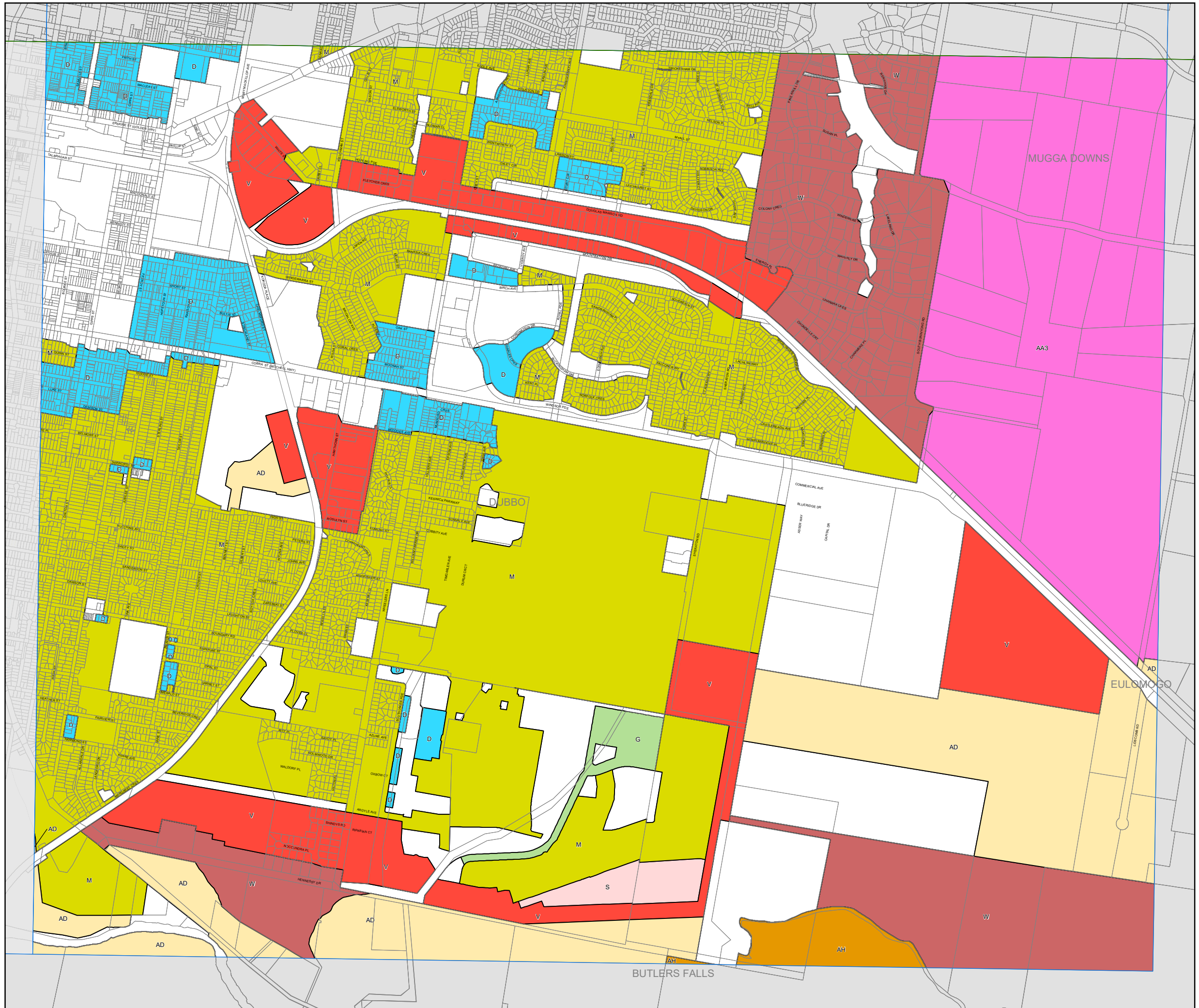


Lot Size Map - Sheet LSZ_008B

Minimum Lot Size (sq m)

- D 300
- G 450
- M 600
- S 800
- V 2000
- W 4000
- X 6000
- Y 1.5 ha
- Z1 2 ha
- Z2 3 ha
- AA1 5 ha
- AA2 6 ha
- AA3 8 ha
- AB1 10 ha
- AB2 20 ha
- AB3 35 ha
- AC 50 ha
- AD 100 ha
- AE 250 ha
- AH 800 ha

Cadastre
 Cadastre 29/04/09 © Land and Property Information (LPI)
 Addendum data 26/11/13 © Dubbo City Council



Scale: 1:20,000 @ A3

Projection: GDA 1994
MGA Zone 55

Map identification number:
2600_COM_LSZ_008B_020_20201223