




Dubbo Local Environmental Plan 2011

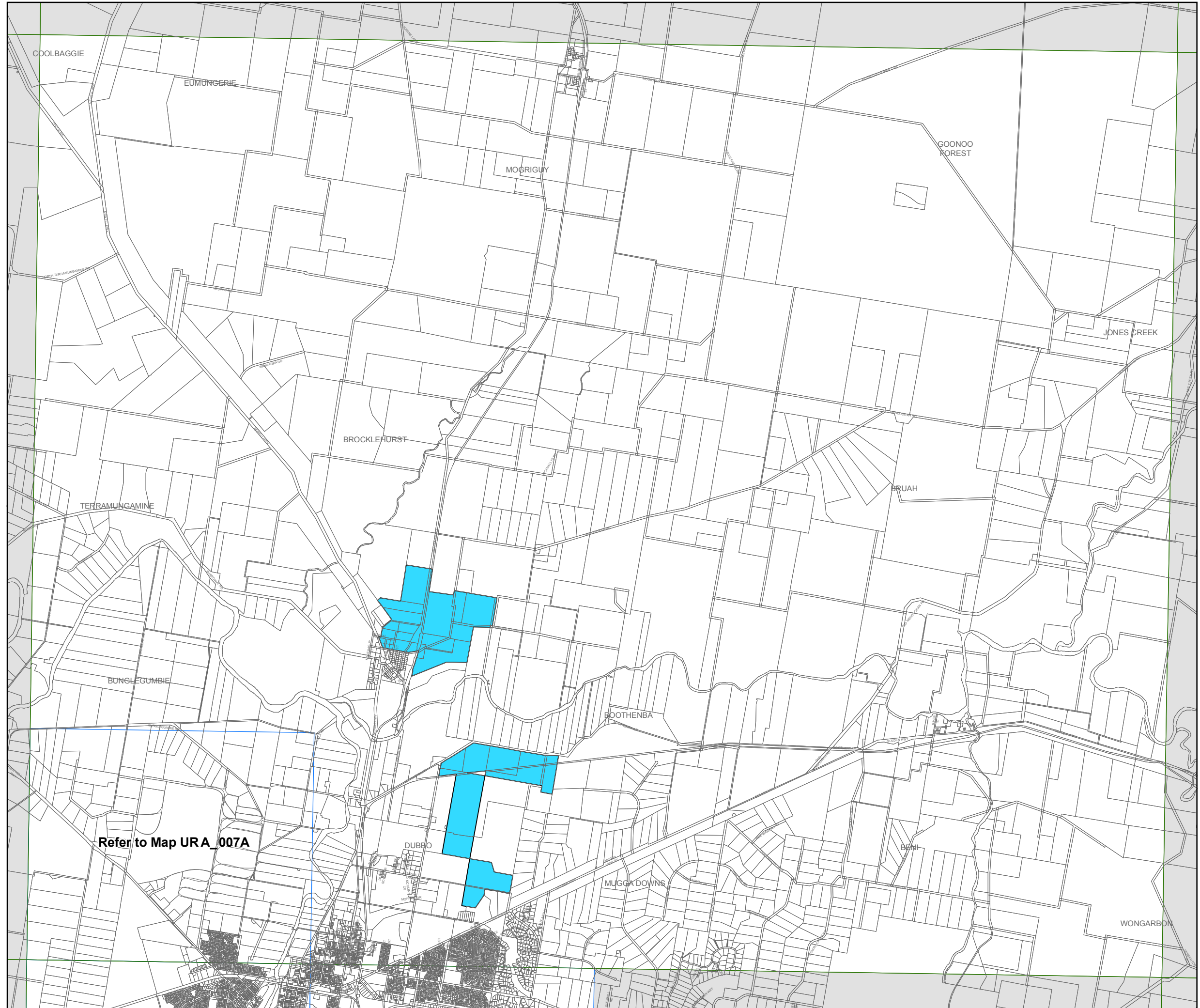
Urban Release Area Map - Sheet URA_007

Urban Release Area

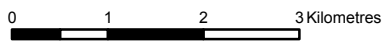
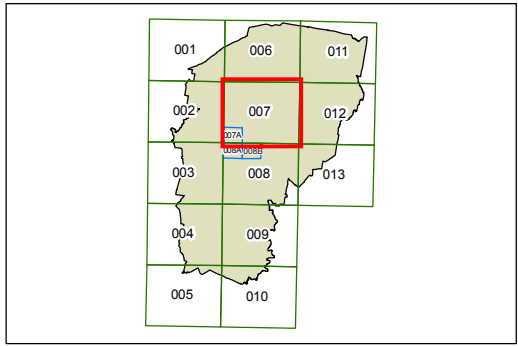
 Urban Release Area

Cadastral

 Cadastral 29/04/2009 © Land and Property Information (LPI)
Addendum data 29/04/09 © Dubbo City Council



Refer to Map URA_007A



Scale: 1:80,000 @ A3

Projection: GDA 1994
MGA Zone 55

Map identification number:
2600_COM_URA_007_080_20110919