

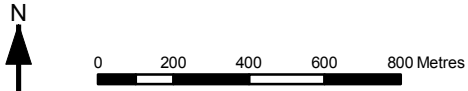
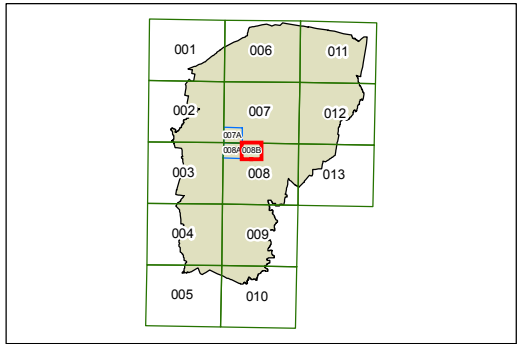
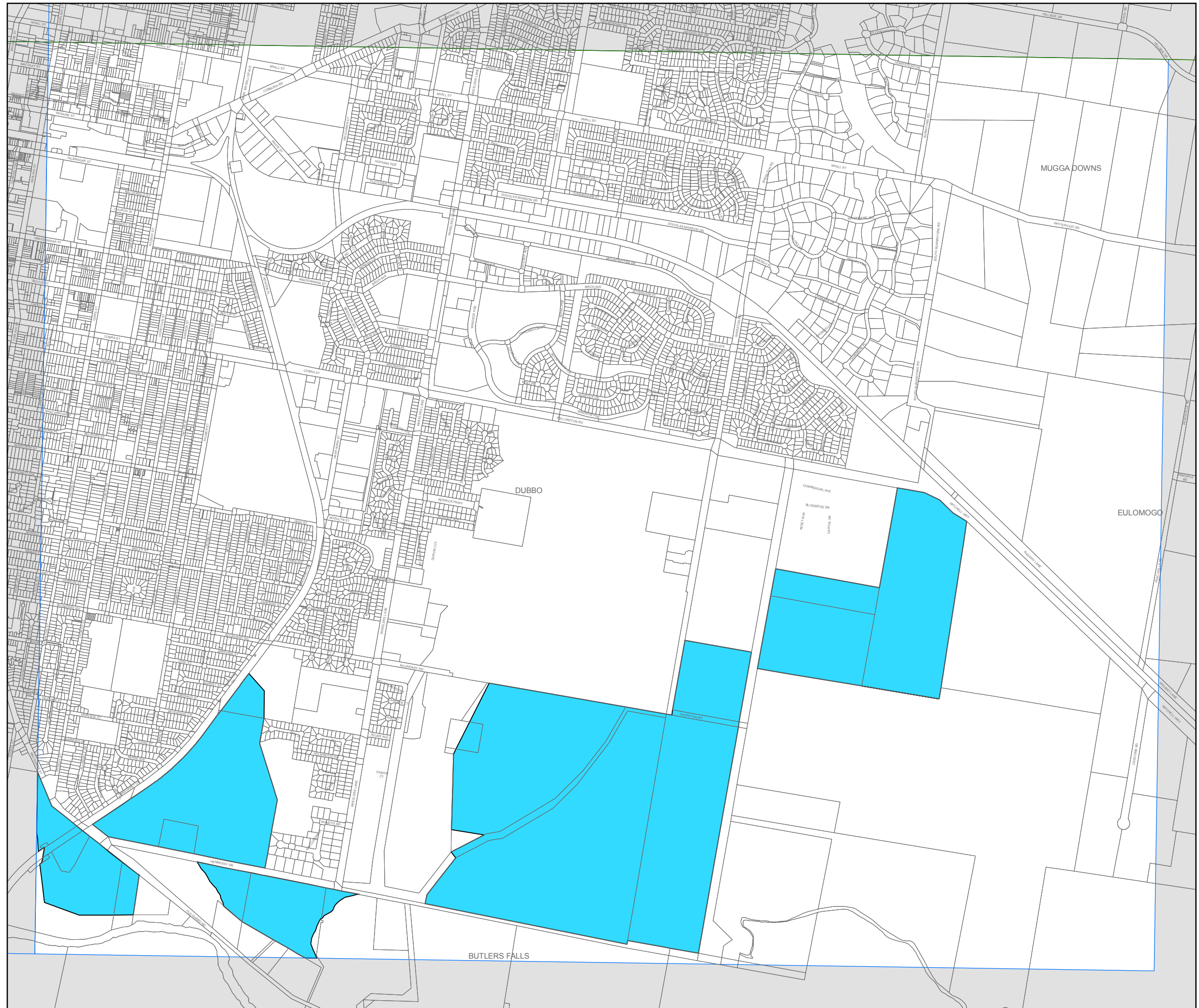


Dubbo Local Environmental Plan 2011

Urban Release Area Map - Sheet URA_008B

Urban Release Area
Urban Release Area

Cadastre
Cadastre 29/04/2009 © Land and Property Information (LPI)
Addendum data 29/04/09 © Dubbo City Council



Projection: GDA 1994
MGA Zone 55
Scale: 1:20,000 @ A3
Map identification number:
2600_COM_URA_008B_020_20110907