




**Dubbo Local  
Environmental  
Plan 2011**

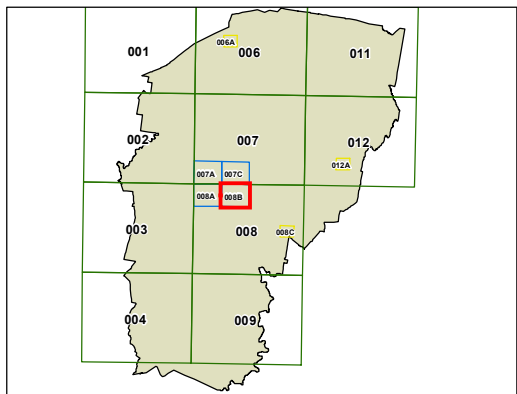
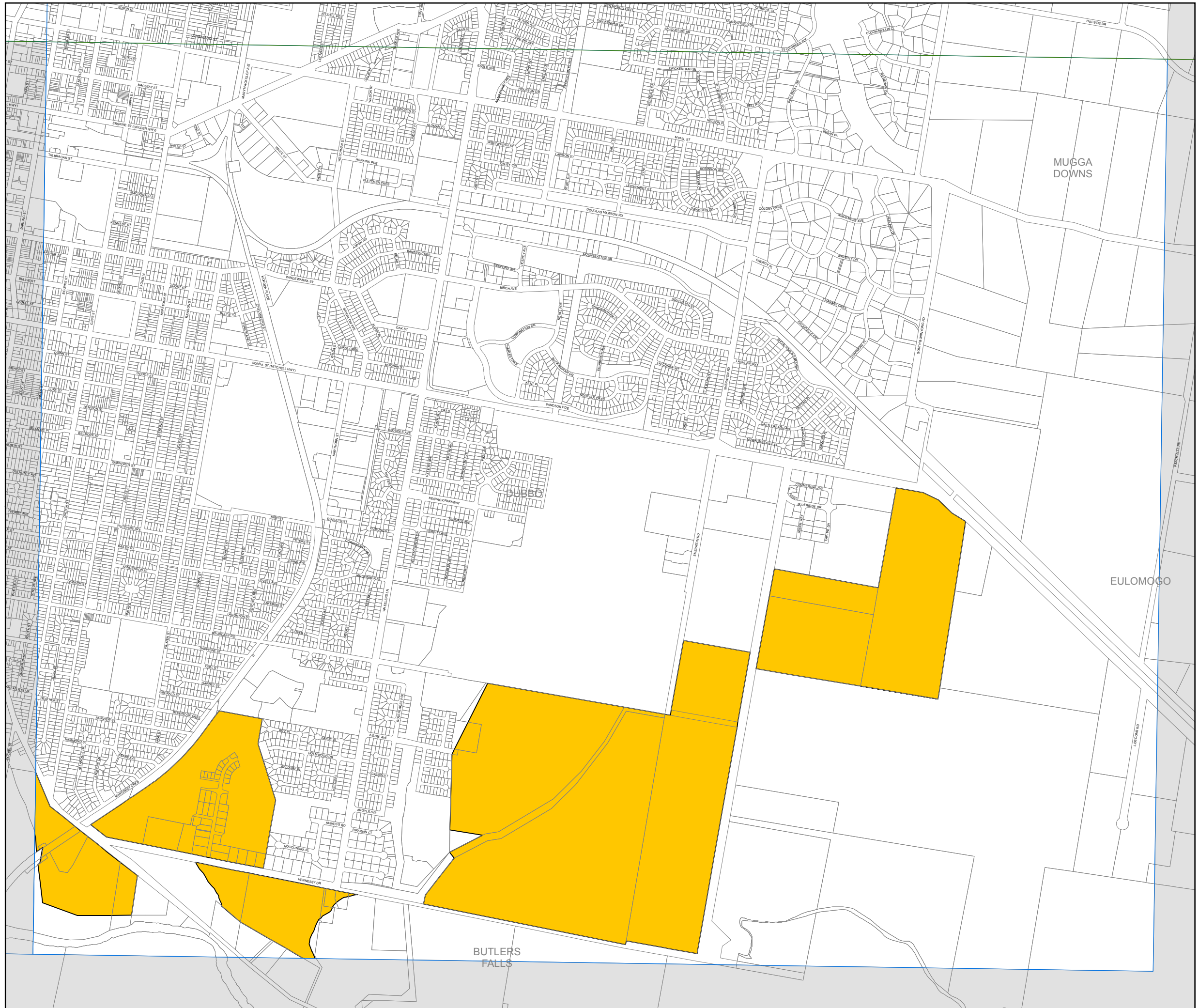
**Urban Release Area Map-  
Sheet URA\_008B**

**Urban Release Area**

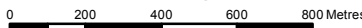
 Urban Release Area

**Cadastre**

 Cadastre 29/04/09 © Land and Property Information (LPI)  
Addendum data 26/11/13 © Dubbo City Council



Scale: 1:20,000 @ A3



Projection: GDA 1994  
MGA Zone 55

Map identification number:  
2600\_COM\_URA\_008B\_020\_20151105