







Dungog Local Environmental Plan 2014

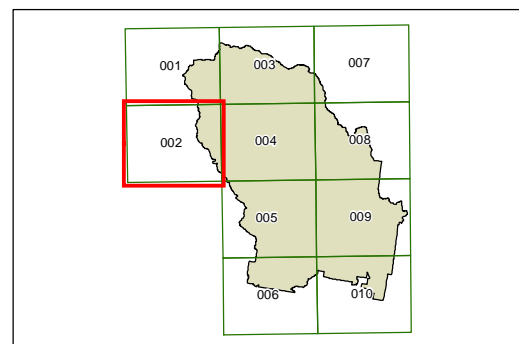
Drinking Water Catchment Map - Sheet DWC_002

Catchment

-  Drinking Water Catchment - Allyn River
-  Drinking Water Catchment - Chichester River
-  Drinking Water Catchment - Paterson River
-  Drinking Water Catchment - Williams River

Cadastre

-  Cadastre 27/09/2012 © Land and Property Information (LPI)



0 1 2 3 Kilometres

Scale: 1:80,000 @ A3

Projection: GDA 1994
MGA Zone 56

Map identification number: 2700_COM_DWC_002_080_20121105

