







# Dungog Local Environmental Plan 2014

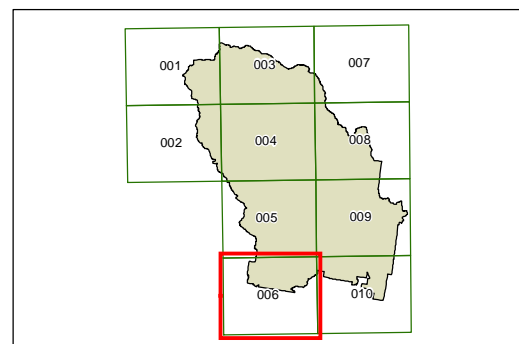
## Drinking Water Catchment Map - Sheet DWC\_006

### Catchment

-  Drinking Water Catchment - Allyn River
-  Drinking Water Catchment - Chichester River
-  Drinking Water Catchment - Paterson River
-  Drinking Water Catchment - Williams River

### Cadastre

-  Cadastre 27/09/2012 © Land and Property Information (LPI)



0 1 2 3 Kilometres

Scale: 1:80,000 @ A3

Projection: GDA 1994  
MGA Zone 56

Map identification number: 2700\_COM\_DWC\_006\_080\_20121105

