



Dungog Local Environmental Plan 2014

Flood Planning Map - Sheet FLD_005CA

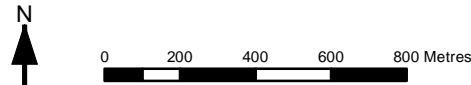
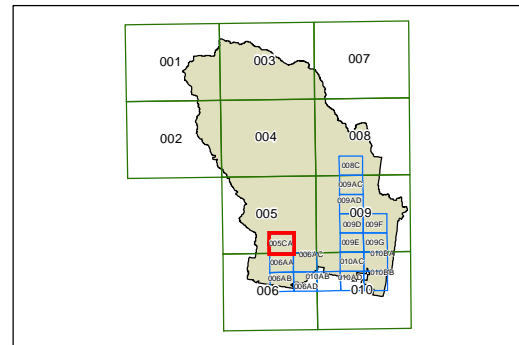
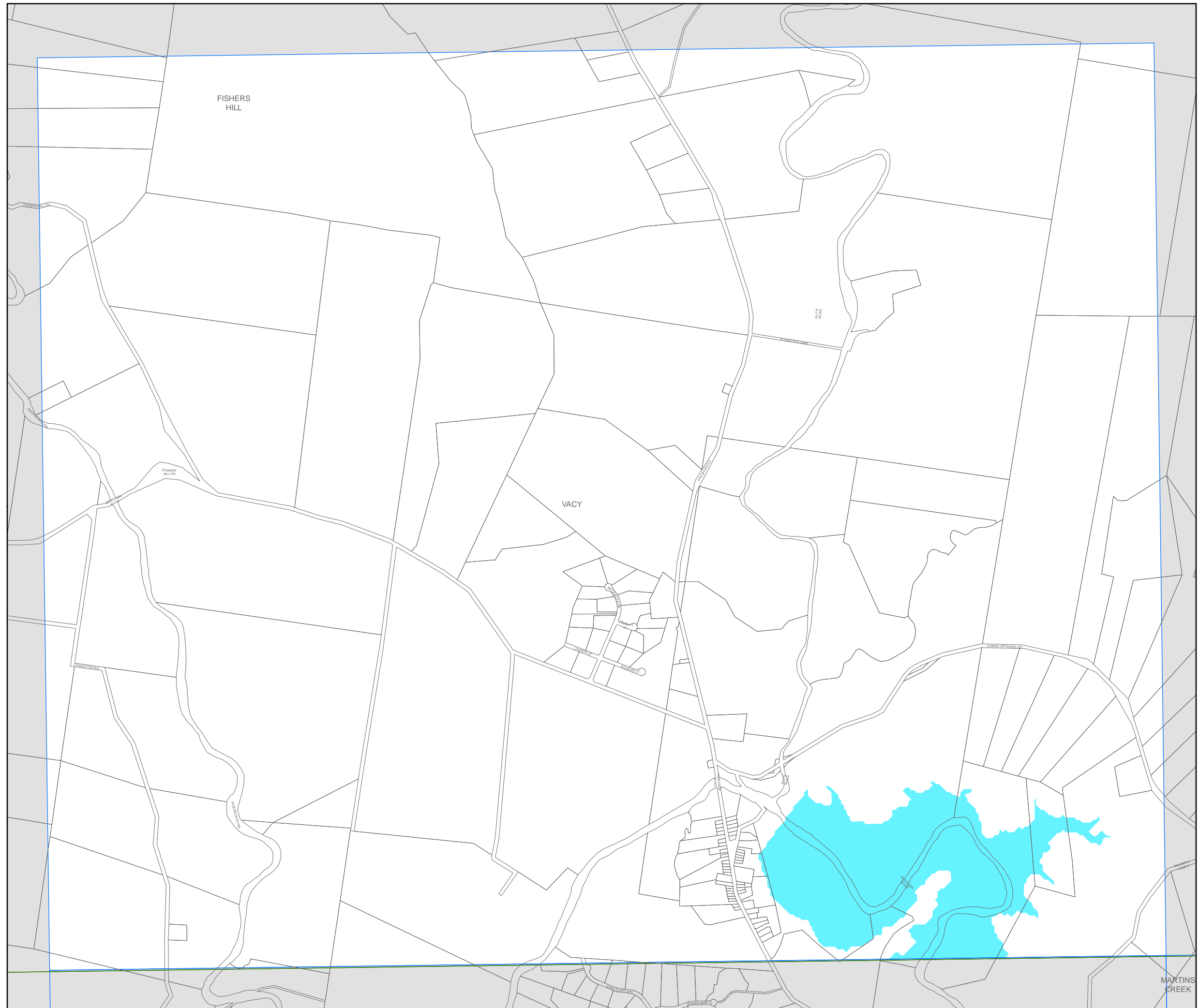
Flood Planning

 Flood Planning Area

Cadastral

 Cadastral 27/09/2012 © Land and Property Information (LPI)

Note: Other land that is subject to the 1:100 ARI (average recurrent interval flood event) is not shown on the map



Scale: 1:20,000 @ A3

Projection: GDA 1994
MGA Zone 56

Map identification number: 2700_COM_FLD_005CA_020_20140210

MARTINS CREEK