






# Dungog Local Environmental Plan 2014

## Flood Planning Map - Sheet FLD\_009AC

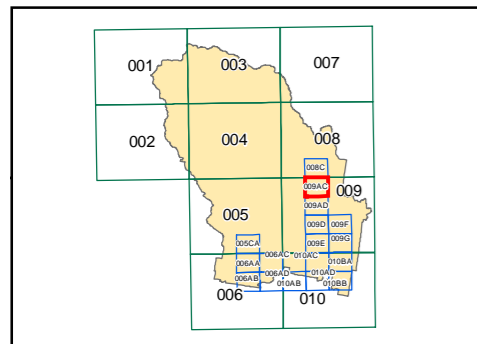
### Flood Planning

-  Flood Planning Area
-  Dungog Tailwater Area

### Cadastre

-  Cadastre 23/10/2018 © Spatial Services

Note: Other land that is subject to the 1:100 ARI (average recurrent interval) flood event is not shown on the map



Scale: 1:20,000 @ A3

Projection: GDA 1994  
MGA Zone 56

Map Identification Number: 2700\_COM\_FLD\_009AC\_020\_20181023

