






Dungog Local Environmental Plan 2014

Flood Planning Map - Sheet FLD_009AD

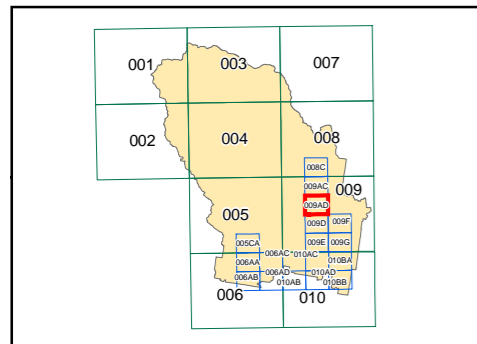
Flood Planning

-  Flood Planning Area
-  Dungog Tailwater Area

Cadastre

 Cadastre 23/10/2018 © Spatial Services

Note: Other land that is subject to the 1:100 ARI (average recurrent interval) flood event is not shown on the map



Projection: GDA 1994
MGA Zone 56

Map Identification Number: 2700_COM_FLD_009AD_020_20181023

