





# Dungog Local Environmental Plan 2014

## Flood Planning Map - Sheet FLD\_009F

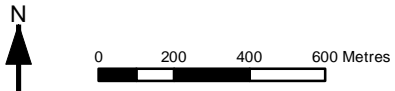
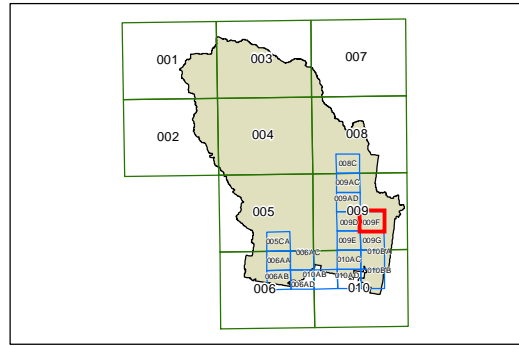
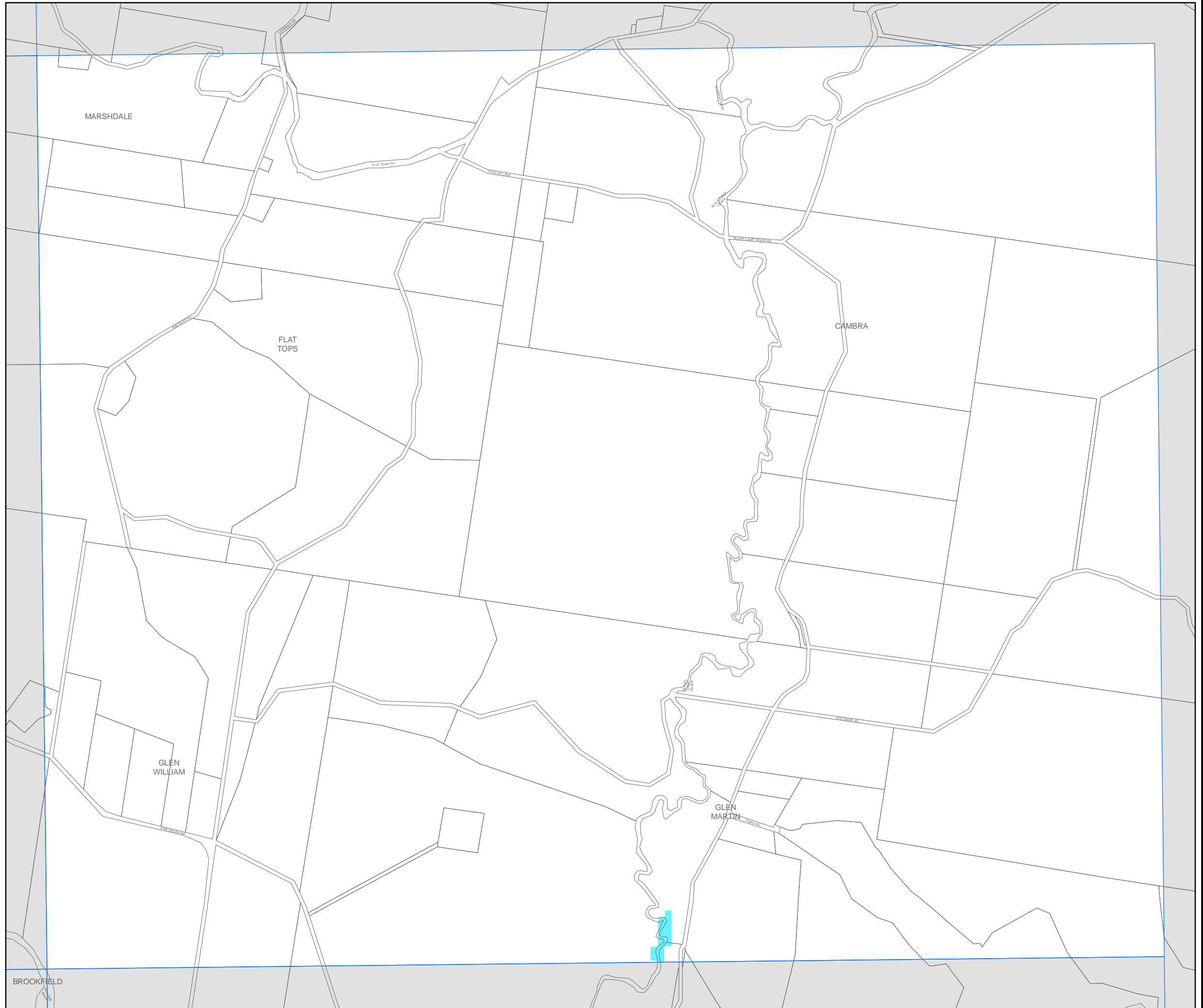
### Flood Planning

 Flood Planning Area

### Cadastre

 Cadastre 27/09/2012 © Land and Property Information (LPI)

Note: Other land that is subject to the 1:100 ARI (average recurrent interval flood event) is not shown on the map



Scale: 1:20,000 @ A3

Projection: GDA 1994  
MGA Zone 56

Map identification number: 2700\_COM\_FLD\_009F\_020\_20140210