






Dungog Local Environmental Plan 2014

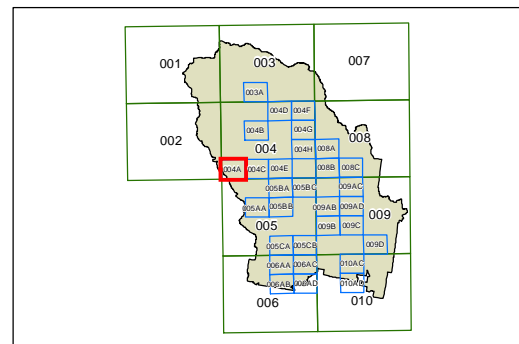
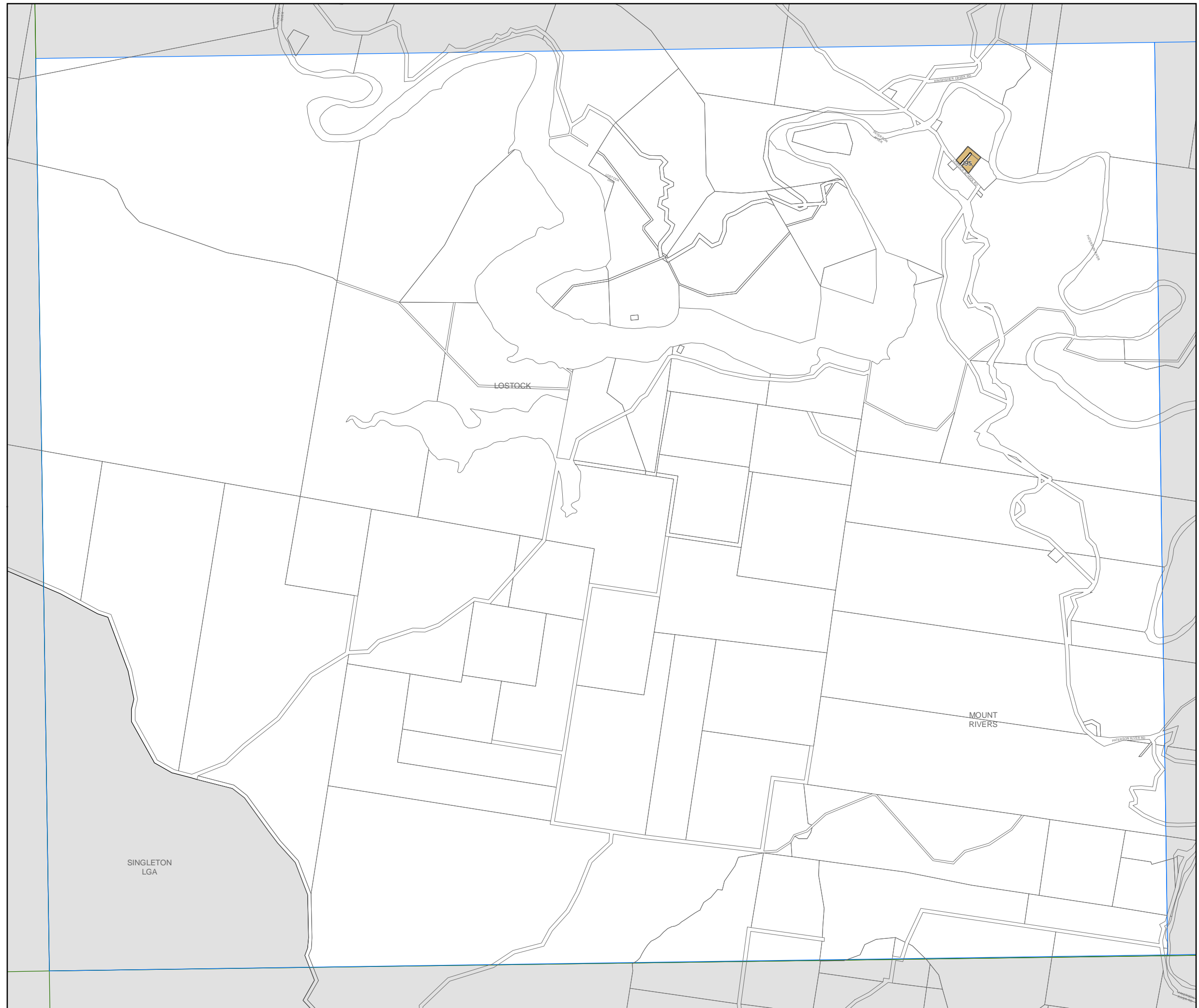
Heritage Map - Sheet HER_004A

Heritage

-  Conservation area - General
-  Item - General
-  Item - Archaeological

Cadastre

-  Cadastre 27/09/2012 © Land and Property Information (LPI)



0 200 400 600 Metres

Scale: 1:20,000 @ A3

Projection: GDA 1994
MGA Zone 56

Map identification number: 2700_COM_HER_004A_020_20121026