






# Dungog Local Environmental Plan 2014

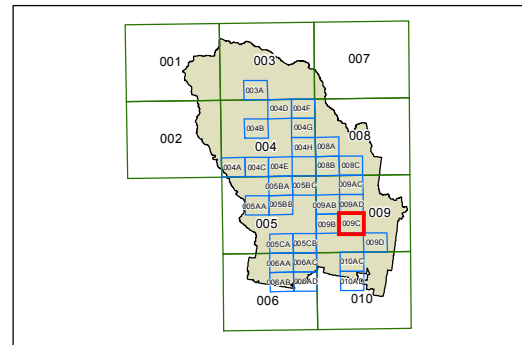
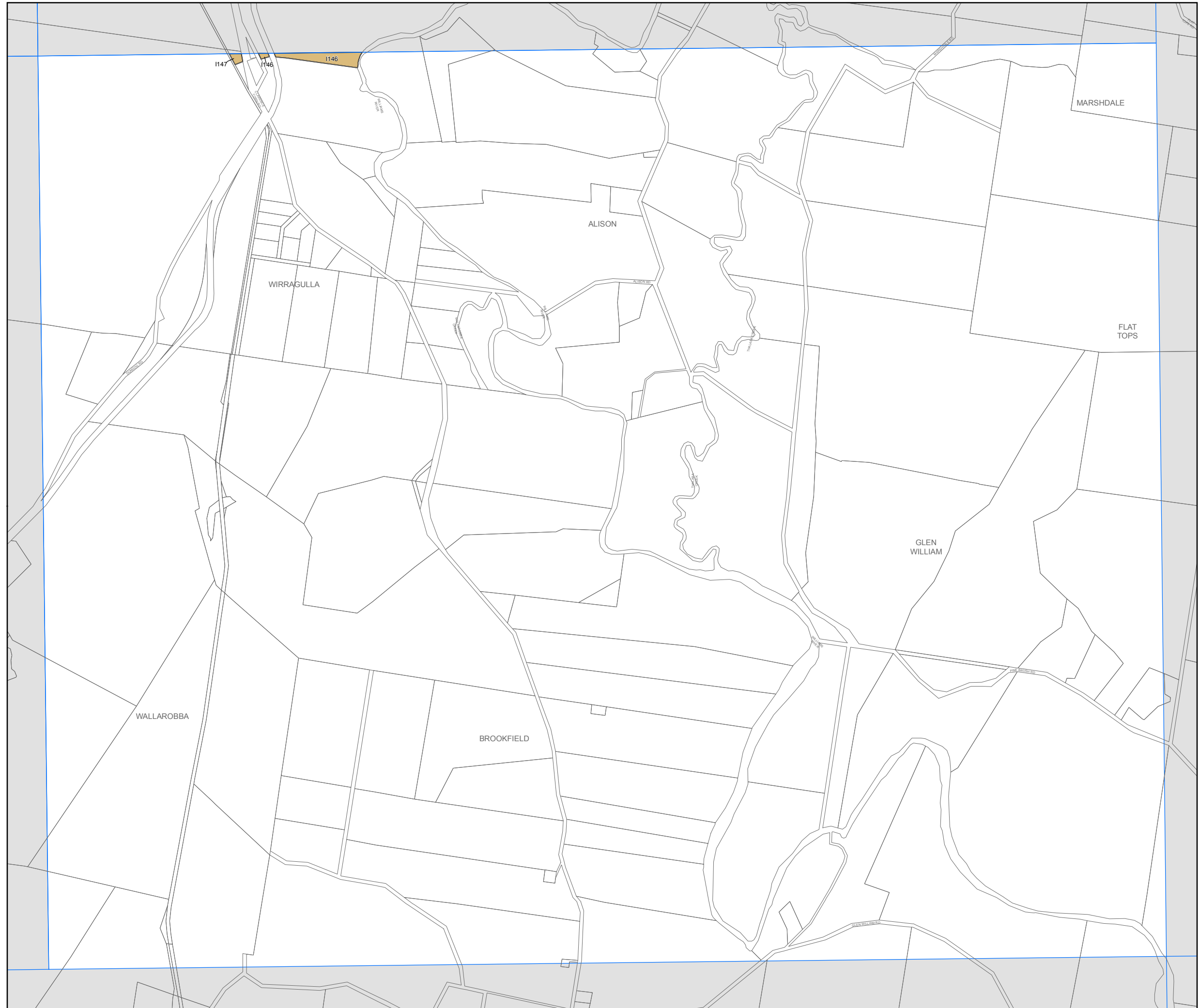
## Heritage Map - Sheet HER\_009C

### Heritage

-  Conservation area - General
-  Item - General
-  Item - Archaeological

### Cadastre

-  Cadastre 27/09/2012 © Land and Property Information (LPI)



0 200 400 600 Metres

Projection: GDA 1994  
MGA Zone 56

Scale: 1:20,000 @ A3