



Dungog Local Environmental Plan 2014

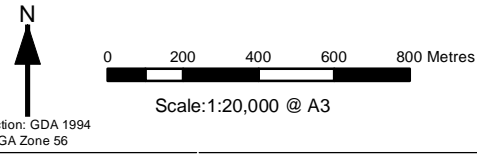
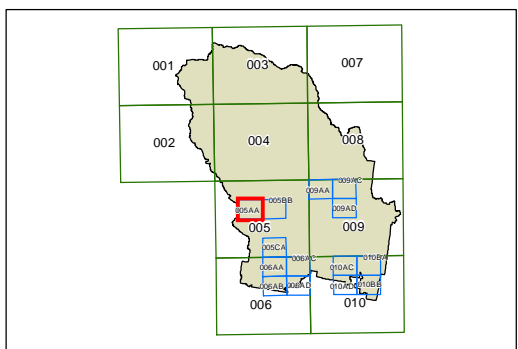
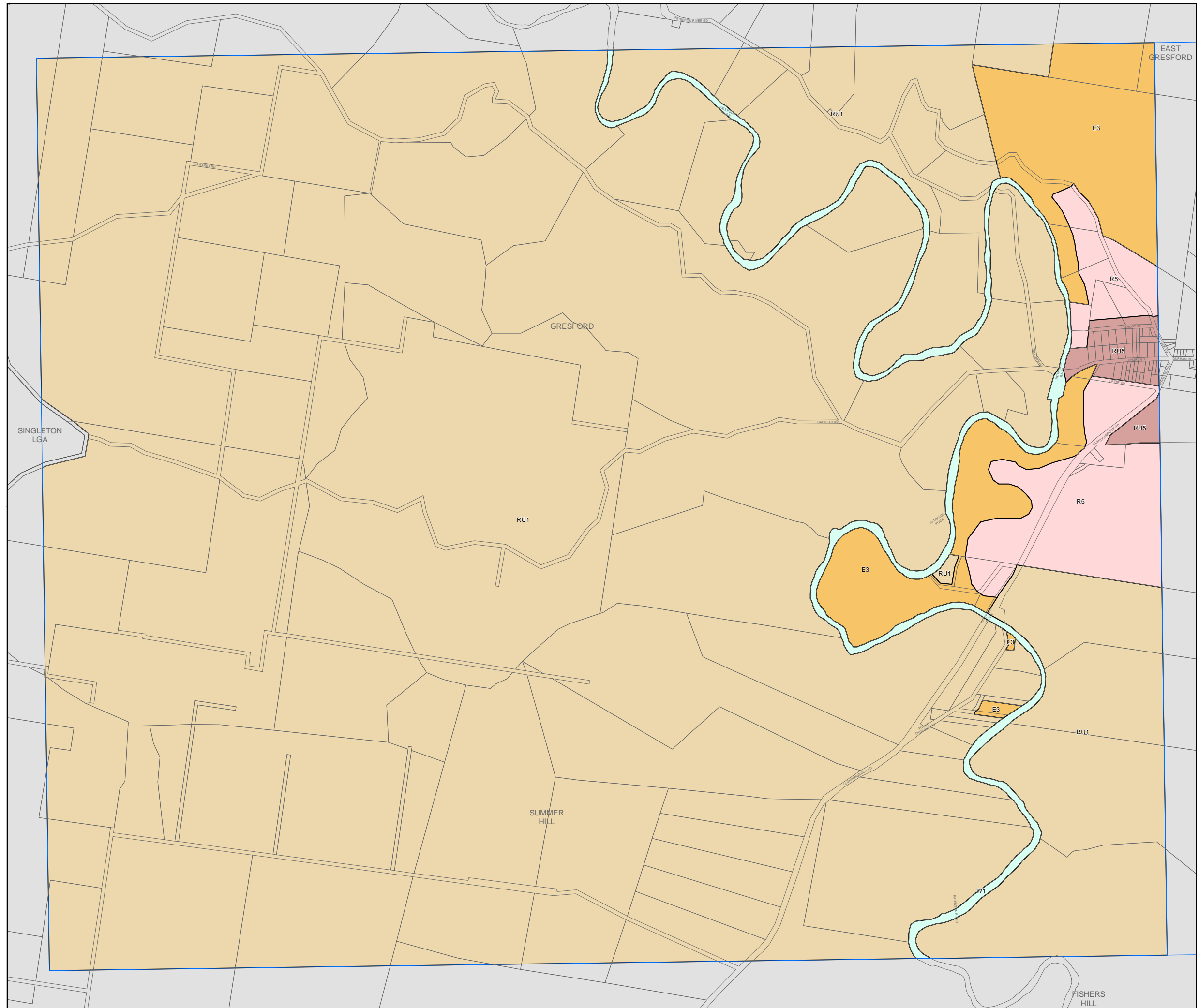
Land Zoning Map - Sheet LZN_005AA

Zone

- B2 Local Centre
- B4 Mixed Use
- E1 National Parks and Nature Reserves
- E3 Environmental Management
- E4 Environmental Living
- IN1 General Industrial
- R1 General Residential
- R5 Large Lot Residential
- RE1 Public Recreation
- RE2 Private Recreation
- RU1 Primary Production
- RU3 Forestry
- RU5 Village
- SP2 Infrastructure
- W1 Natural Waterways

Cadastre

- Cadastre 27/09/2012 © Land and Property Information (LPI)



Projection: GDA 1994
MGA Zone 56
Map identification number: 2700_COM_LZN_005AA_020_20121105