




# Dungog Local Environmental Plan 2014

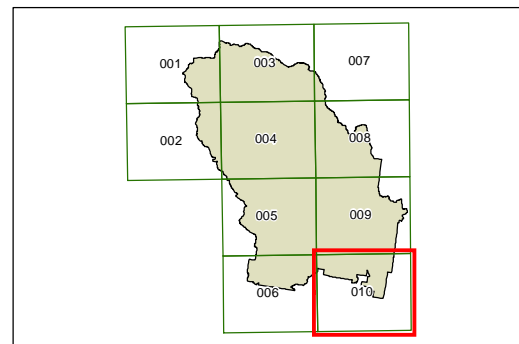
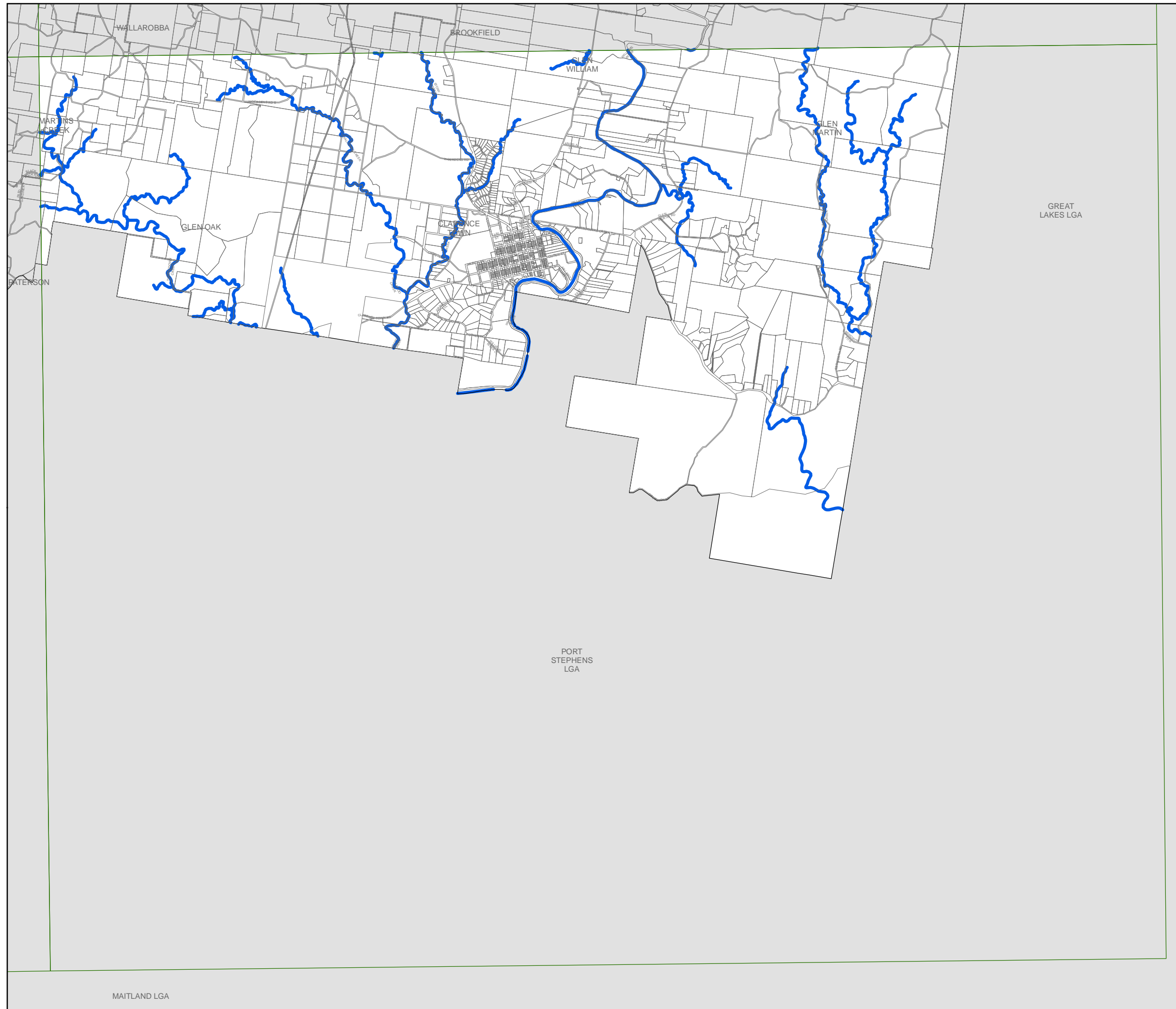
## Riparian Lands and Watercourses Map Sheet - WCL\_010

### Watercourse

 Watercourse

### Cadastre

 Cadastre 27/09/2012 © Land and Property Information (LPI)



0 1 2 3 Kilometres

Scale: 1:80,000 @ A3

Projection: GDA 1994  
MGA Zone 56

Map identification number: 2700\_COM\_WCL\_010\_080\_20121026