





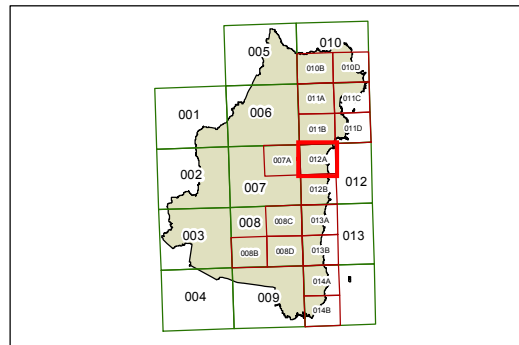
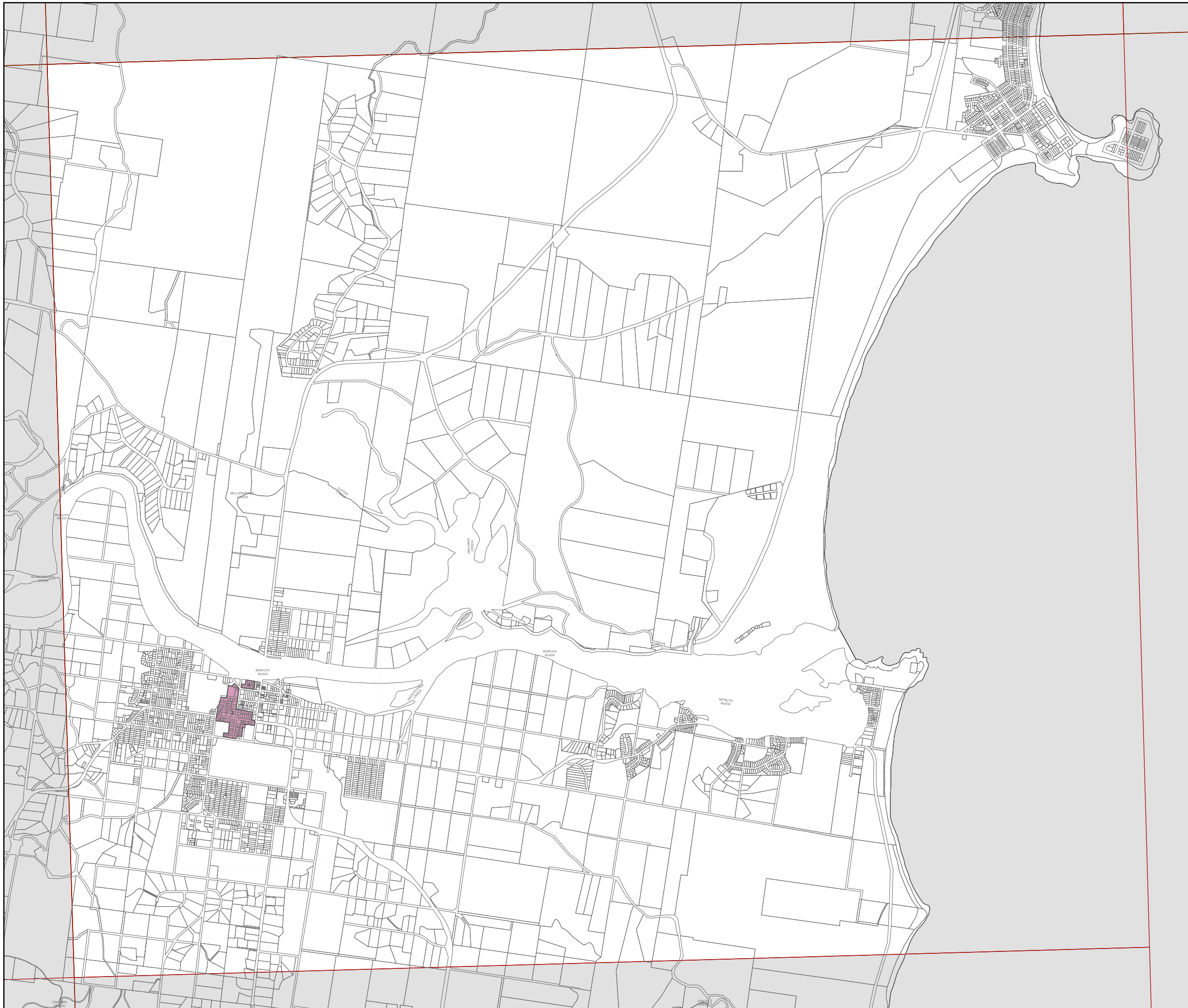
Eurobodalla Local Environmental Plan 2012

Additional Permitted Uses Map - Sheet APU_012A

 Schedule 1

Cadastral

 Cadastral 30/06/2011 © Eurobodalla Shire Council



0 500 1,000 1,500 Metres
1:40,000 @ A3

Projection: GDA 1994
MGA Zone 56

Map Identification Number: 2750_COM_APU_012A_040_20160108