







Eurobodalla Local Environmental Plan 2012


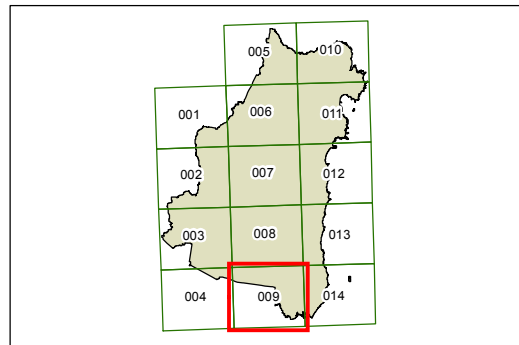
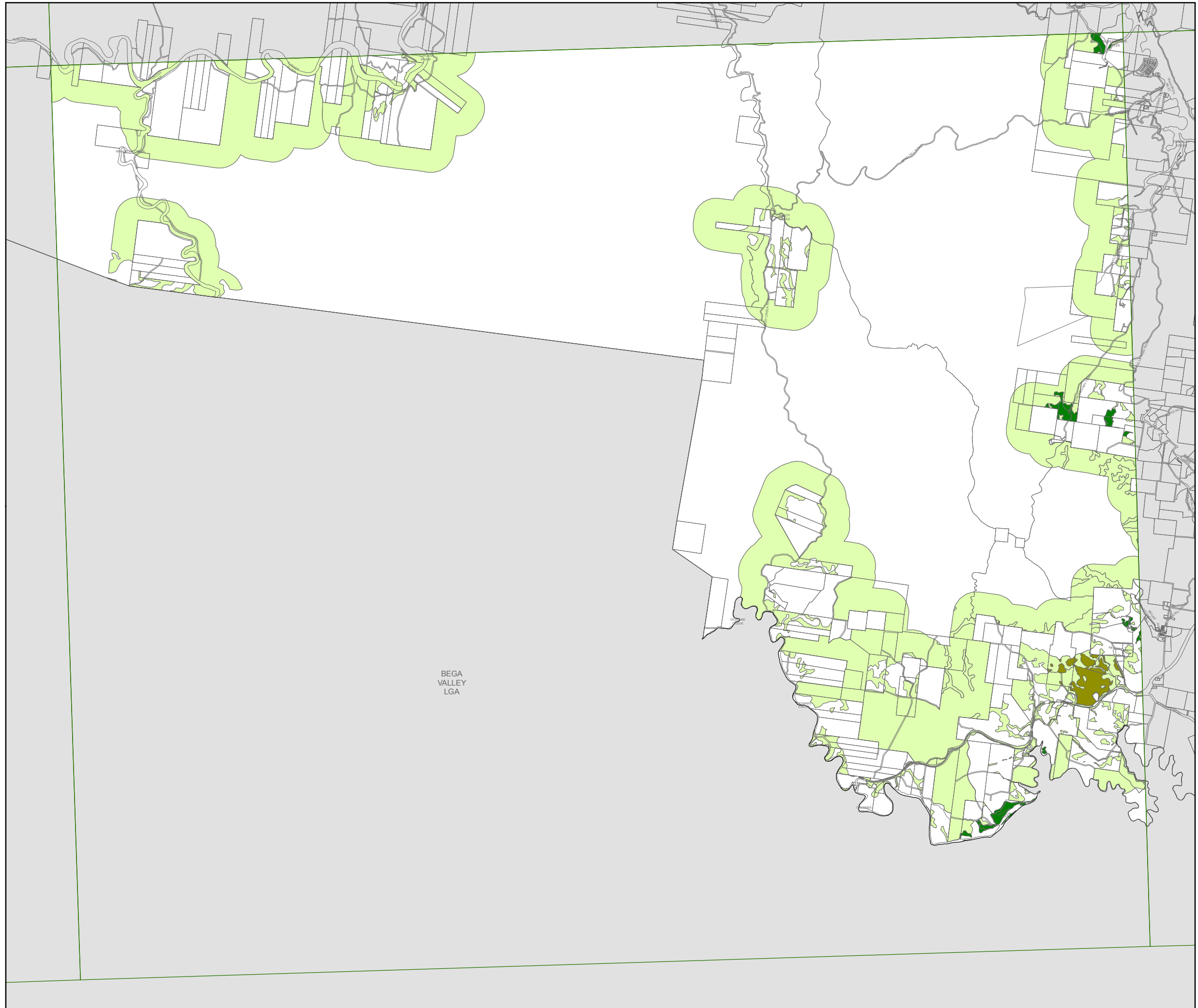
Terrestrial Biodiversity Map - Sheet BIO_009

Sensitive Land

-  Endangered Ecological Community
-  Extant Native Vegetation
-  Biocorridor

Cadastre

 Cadastre 30/06/2011 © Eurobodalla Shire Council



Scale: 1:80,000 @ A3

Projection: GDA 1994
MGA Zone 56

Map identification number: 2750_COM_BIO_009_080_20120501