







**Eurobodalla Local
Environmental
Plan 2012**

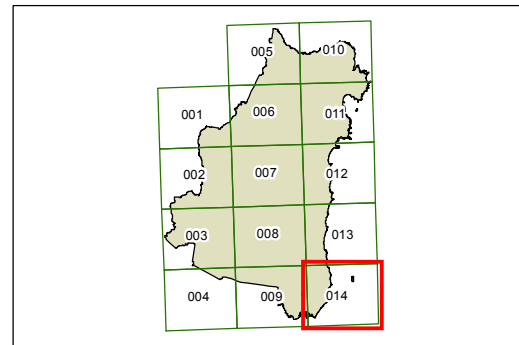
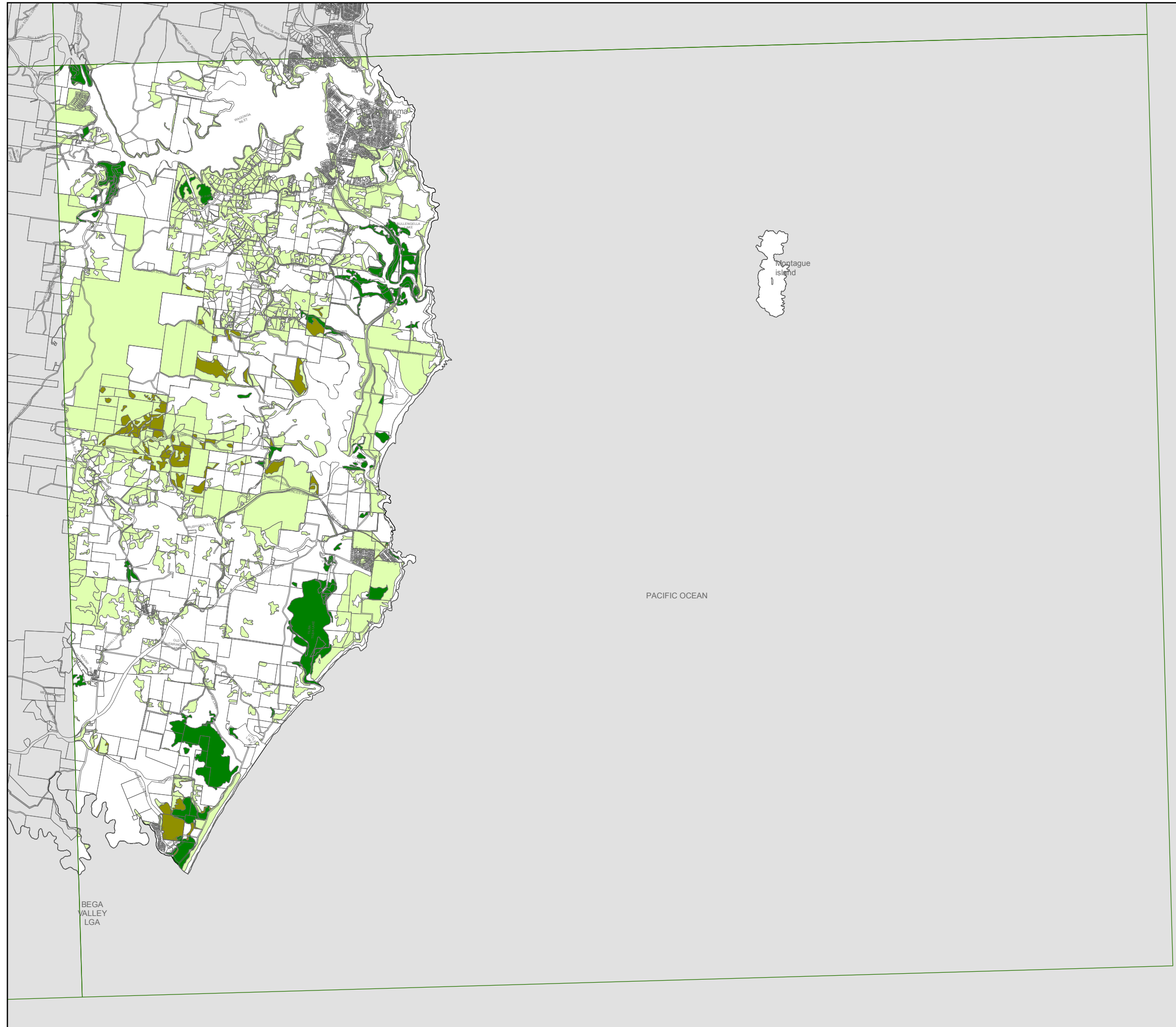
**Terrestrial Biodiversity Map -
Sheet BIO_014**

Sensitive Land

-  Endangered Ecological Community
-  Extant Native Vegetation
-  Biocorridor

Cadastre

-  Cadastre 30/06/2011 © Eurobodalla Shire Council



0 1 2 3 Kilometres

Scale: 1:80,000 @ A3

Projection: GDA 1994
MGA Zone 56

Map identification number: 2750_COM_BIO_014_080_20120501