







Eurobodalla Local Environmental Plan 2012

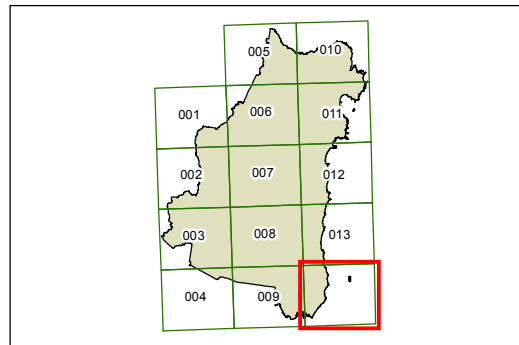
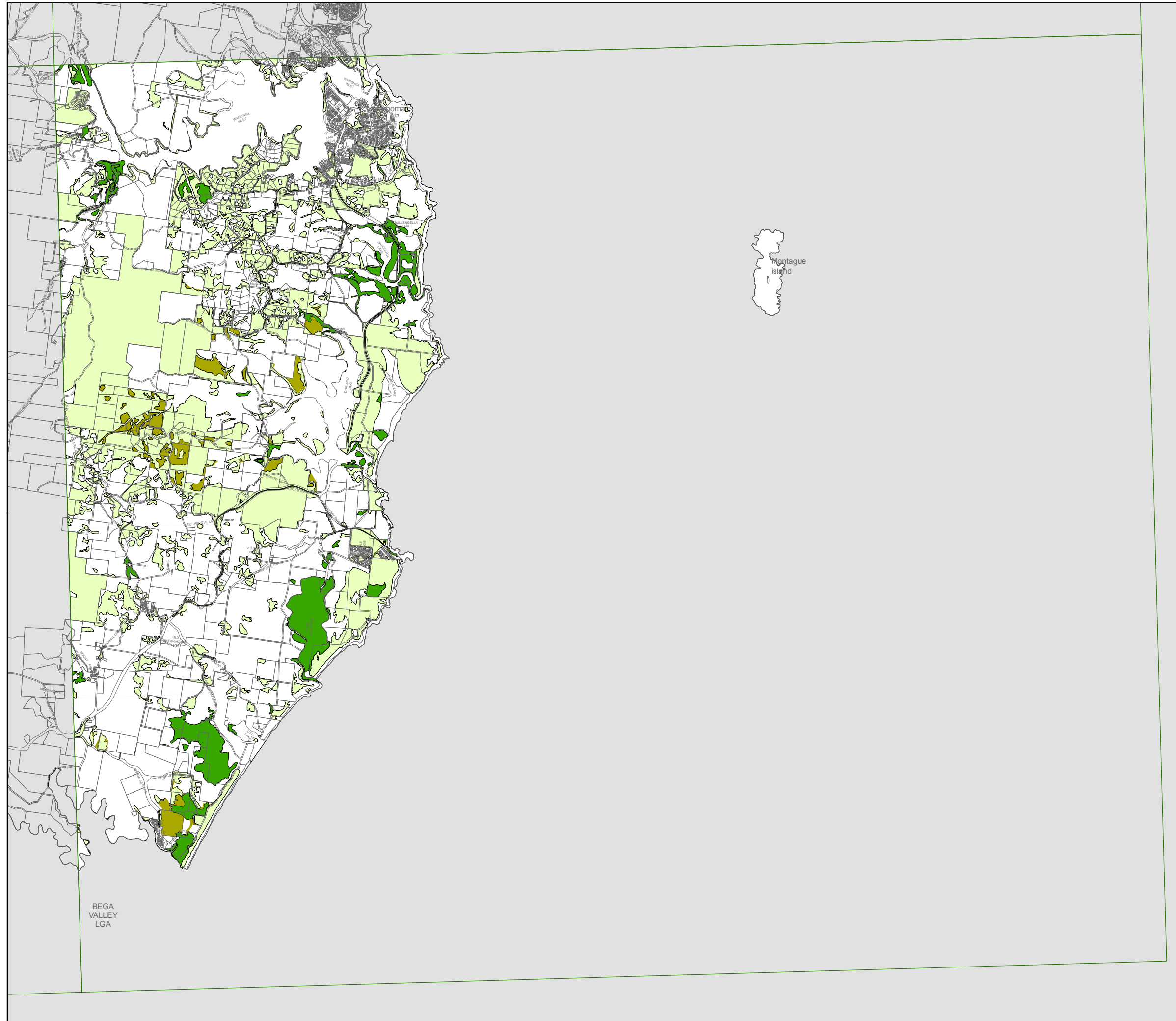
Terrestrial Biodiversity Map - Sheet BIO_014

Sensitive Land

-  Endangered Ecological Com
-  Extant Native Vegetation
-  Biocorridor

Cadastre

 Cadastre 30/06/2011 © Eurobodalla Shire Council



0 1 2 3 Kilometres

1:80,000 @ A3

Projection: GDA 1994
MGA Zone 56

Map identification number: 2750_COM_BIO_014_080_20151001