



Eurobodalla Local Environmental Plan 2012


Wetlands Map Riparian Lands and Watercourses Map - Sheet CL1_001


Wetland

 Wetland


Riparian Land

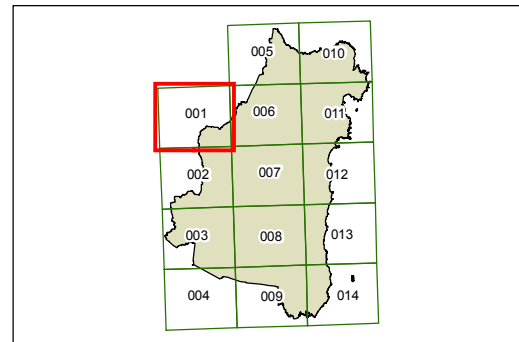
 Riparian Category 1

 Riparian Category 2

 Riparian Category 3

Cadastre

 Cadastre 30/06/2011 © Eurobodalla Shire Council



0 1 2 3 Kilometres

Scale: 1:80,000 @ A3

Projection: GDA 1994
MGA Zone 56

Map identification number:

2750_COM_CL1_001_080_20120501

PALERANG LGA

