




**Eurobodalla Local
Environmental
Plan 2012**


**Wetlands Map
Riparian Lands and
Watercourses Map -
Sheet CL1_004**


Wetland

 Wetland

Riparian Land

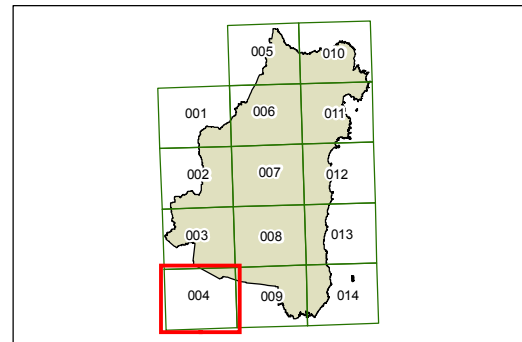
 Riparian Category 1

 Riparian Category 2

 Riparian Category 3

Cadastre

 Cadastre 30/06/2011 © Eurobodalla Shire Council



0 1 2 3 Kilometres

Scale: 1:80,000 @ A3

Projection: GDA 1994
MGA Zone 56

Map identification number:
2750_COM_CL1_004_080_20120501