






**Wetlands Map
 Riparian Lands and
 Watercourses Map -
 Sheet CL1_011**

- Wetland**
-  Wetland
- Riparian Land**
-  Riparian Category 1
 -  Riparian Category 2
 -  Riparian Category 3
- Cadastre**
-  Cadastre 30/06/2011 © Eurobodalla Shire Council

