






**Wetlands Map  
 Riparian Lands and  
 Watercourses Map -  
 Sheet CL1\_014**

- Wetland**
-  Wetland
- Riparian Land**
-  Riparian Category 1
  -  Riparian Category 2
  -  Riparian Category 3
- Cadastre**
-  Cadastre 30/06/2011 © Eurobodalla Shire Council

