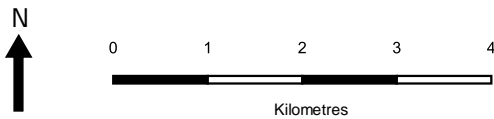
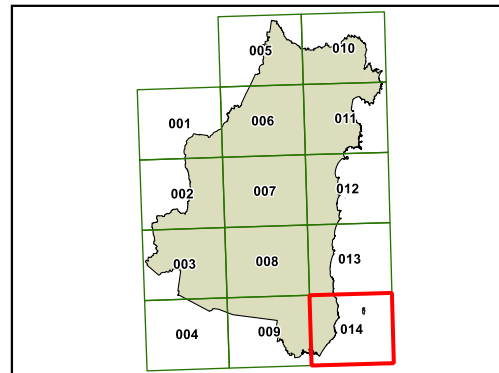
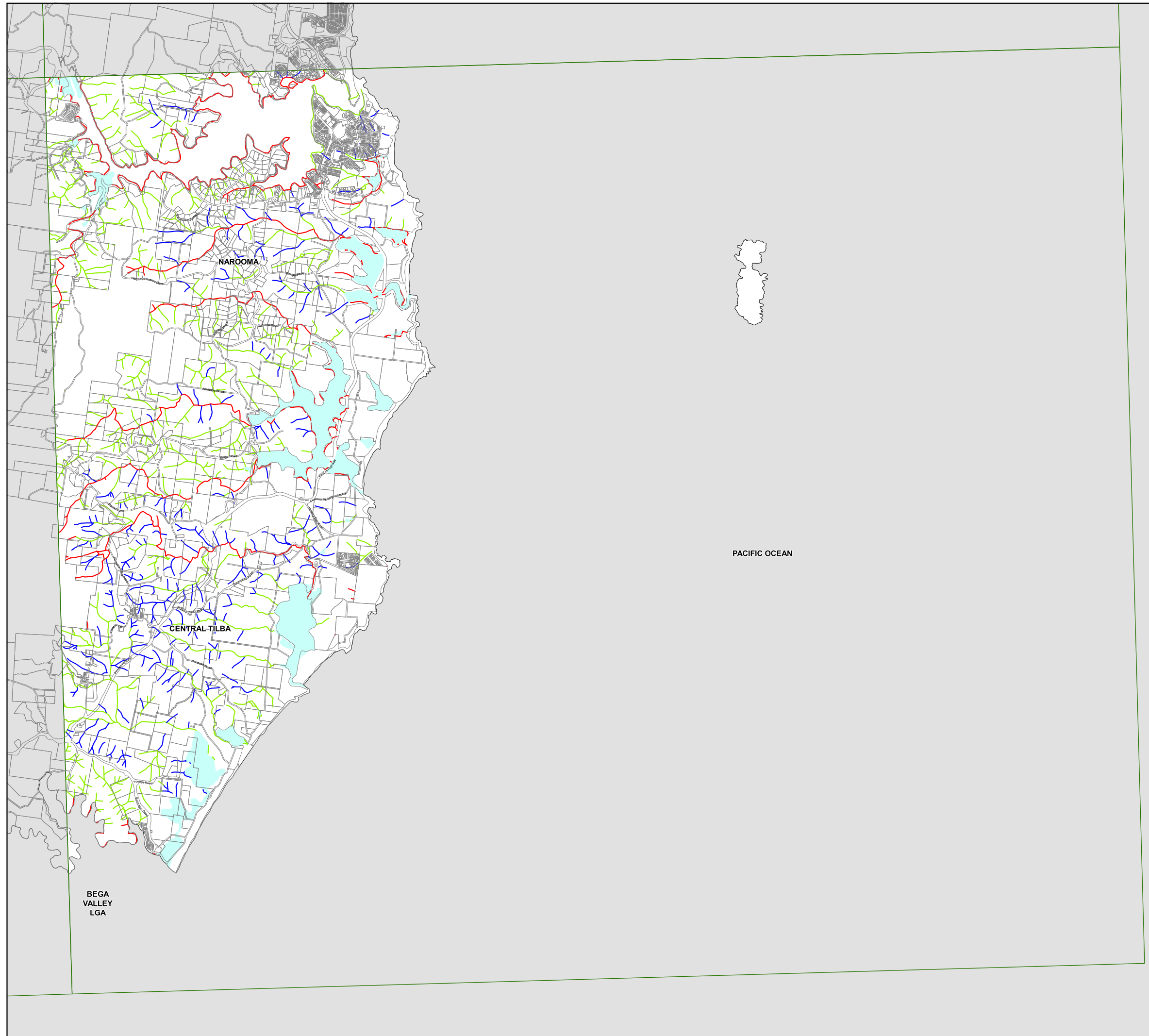




**Eurobodalla
Local
Environmental
Plan 2012**

**Wetlands Map
Riparian Lands and Watercourses
Map - Sheet CL1_014**

- Wetland**
 Wetland
- Riparian Land**
 Riparian Category 1
 Riparian Category 2
 Riparian Category 3
- Cadastre**
 Cadastre 12/05/2015 © Eurobodalla Shire Council



Projection GDA 1994
MGA Zone 56

Scale 1:80,000 @A3