










# Eurobodalla Local Environmental Plan 2012

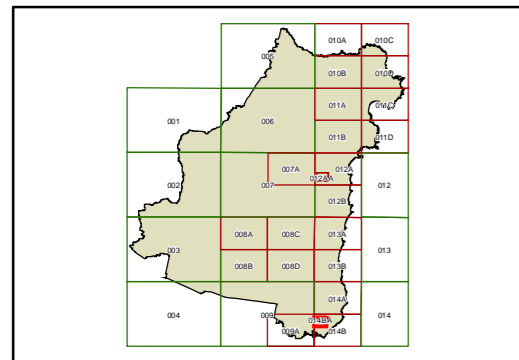
## Heritage Map - Sheet HER\_014BA

### Heritage

-  Conservation Area - General
-  Conservation Area - Aboriginal
-  Item - General
-  Item - Aboriginal
-  Item - Archaeological
-  Item - Landscape

### Cadastre

-  Cadastre 09/02/2018 © Eurobodalla Shire Council



0 155 310 Metres

Scale: 1:10,000 @ A3

Projection: GDA 1994  
Zone 56

Map Identification Number:  
2750\_COM\_HER\_014BA\_010\_20180125

