



**Eurobodalla
Local
Environmental
Plan 2012**

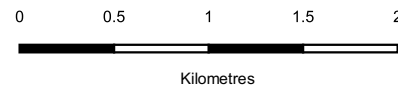
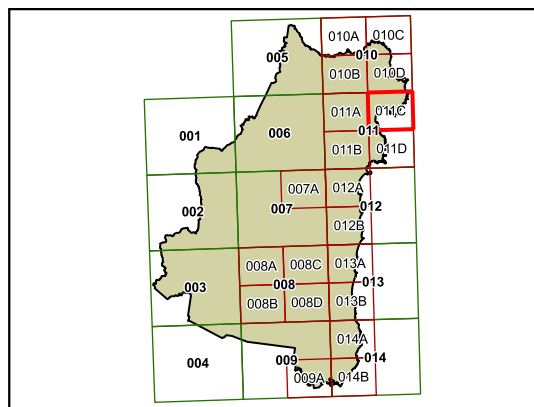
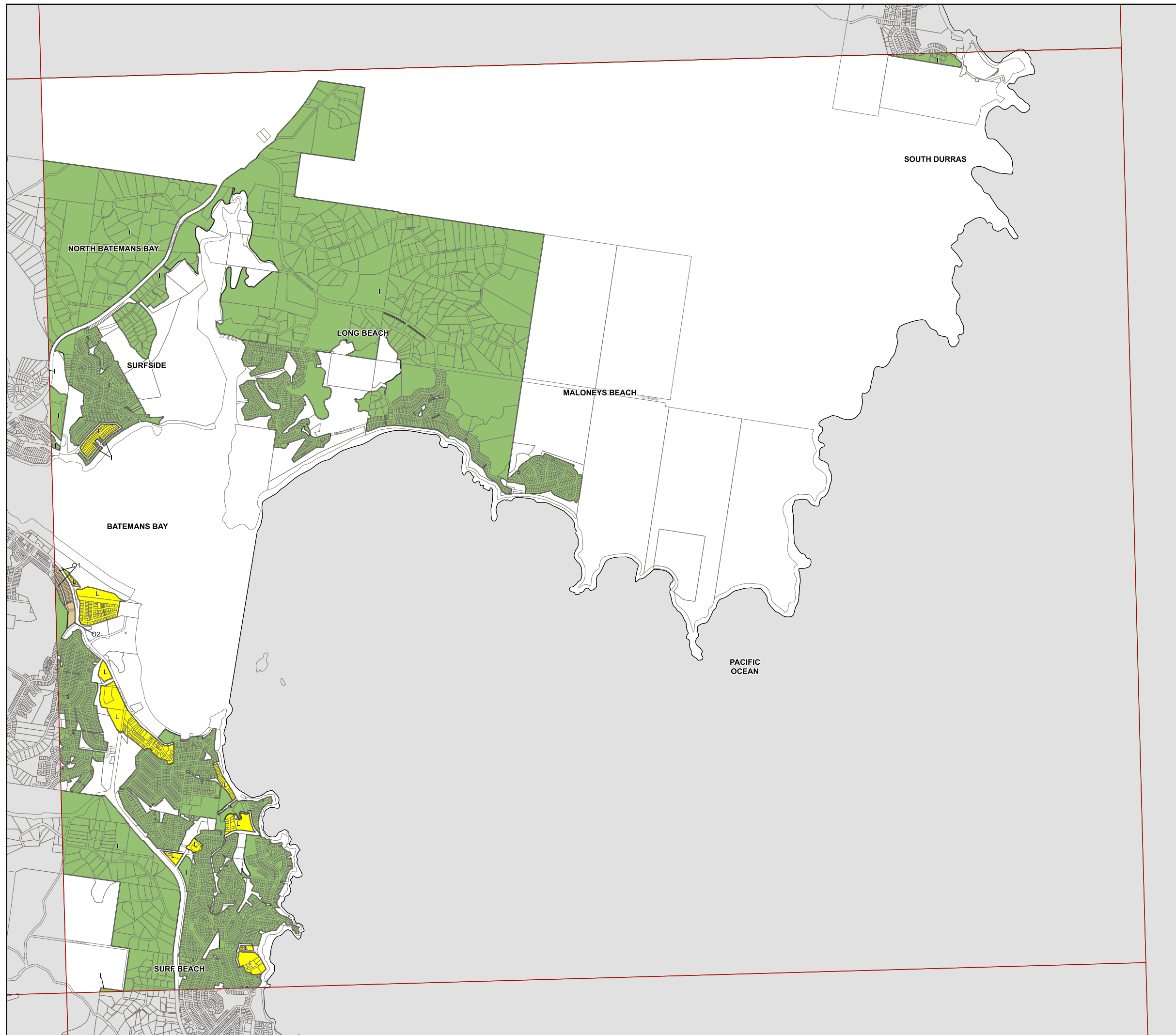
Height of Buildings Map - Sheet
HOB_011C

Maximum Building Height (m)

I	8.5
J	9
K	10
L	11.5
M1	12
M2	12.5
O1	15
O2	16
P	18

Cadastre

Cadastre 18/01/2024 © Spatial Services



Projection GDA 2020
MGA Zone 56

Scale 1:40,000 @A3

Map identification number: 2750_COM_HOB_011C_040_20240119