

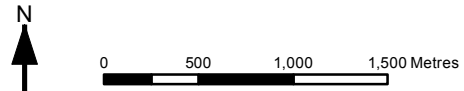
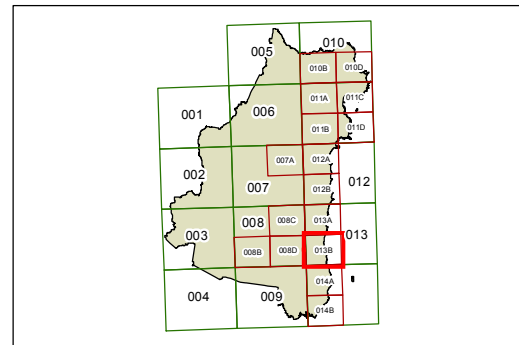
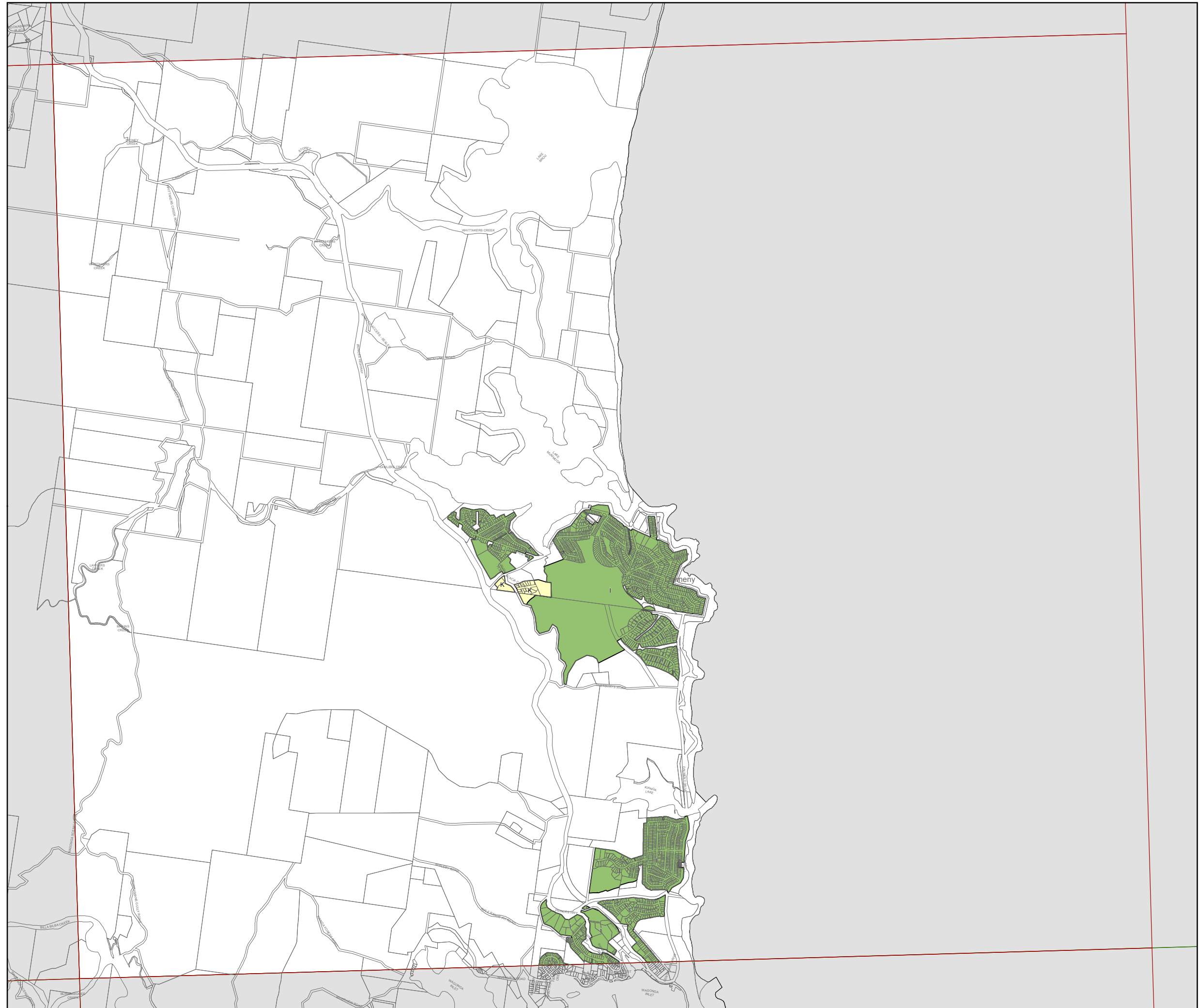
**Height of Buildings Map - Sheet HOB\_013B**

**Maximum Building Height (m)**

- I 8.5
- J 9
- K 10
- L 11.5
- M1 12
- M2 12.5
- O1 15
- O2 16
- P 18

**Cadastre**

Cadastre 30/06/2011 © Eurobodalla Shire Council



Projection: GDA 1994  
 MGA Zone 56

1:40,000 @ A3

Map identification number: 2750\_COM\_HOB\_013B\_040\_20160108