






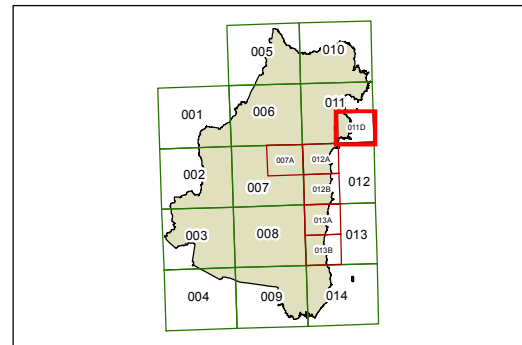
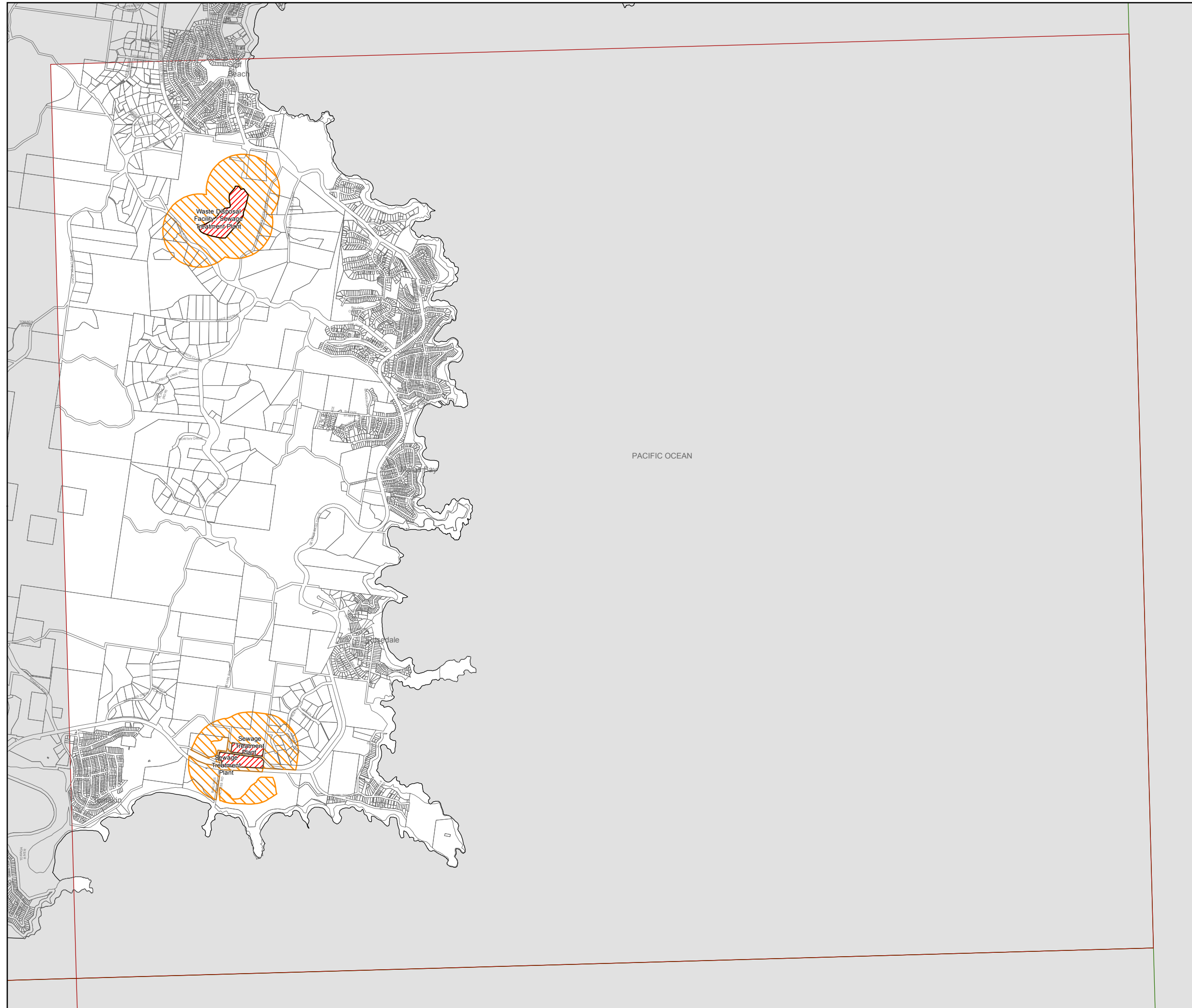
**Eurobodalla Local Environmental Plan 2012**

**Public Infrastructure Buffer Map - Sheet INF\_011D**

-  Public Infrastructure
-  Buffer

**Cadastre**

 Cadastre 30/06/2011 © Eurobodalla Shire Council



0 400 800 1,200 Metres  
1:40,000 @ A3

Projection: GDA 1994  
MGA Zone 56

Map identification number:  
2750\_COM\_INF\_011D\_040\_20120524