



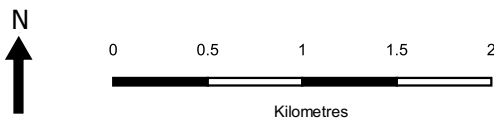
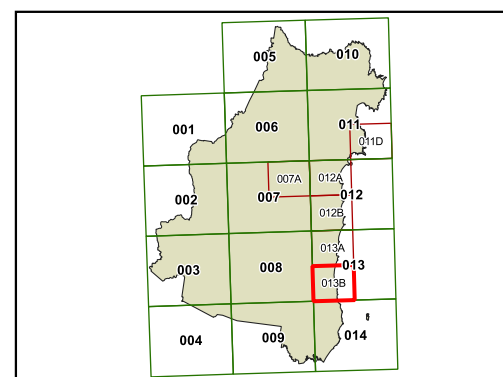


**Eurobodalla  
Local  
Environmental  
Plan 2012**

**Public Infrastructure Buffer Map -  
Sheet INF\_013B**

-  Public Infrastructure
-  Buffer

**Cadastre**  
Cadastre 12/05/2015 © Eurobodalla Shire Council



Projection GDA 1994  
MGA Zone 56  
Scale 1:40,000 @A3

Map identification number: 2750\_COM\_INF\_013B\_040\_20190307

