



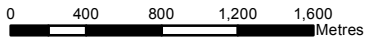
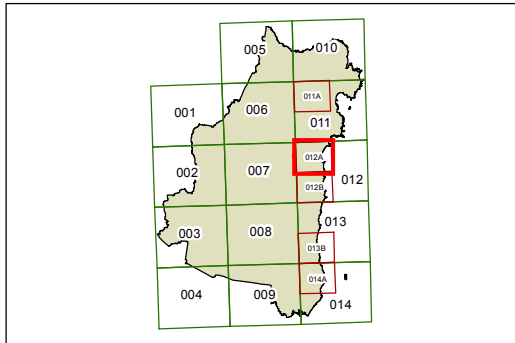
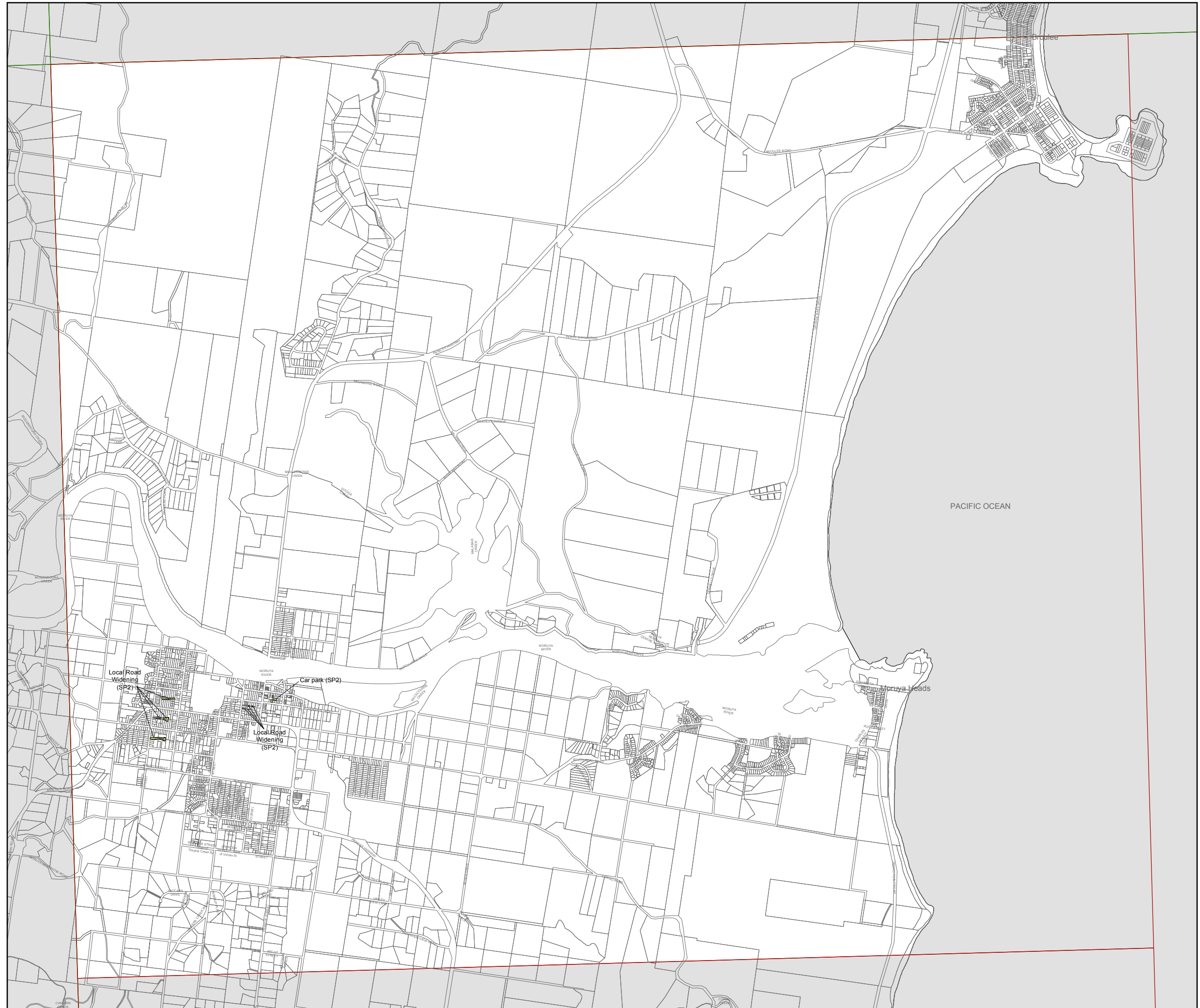
Eurobodalla Local Environmental Plan 2012

Land Reservation Acquisition Map - Sheet LRA_012A

- Car park (SP2)
- Classified Road (SP2)
- Coastal Lands Acquisition (E2)
- Local Road Widening (SP2)

Cadastre

Cadastre 30/06/2011 © Eurobodalla Shire Council



Scale: 1:40,000 @ A3

Projection: GDA 1994
MGA Zone 56

Map identification number: 2750_COM_LRA_012A_040_20120516