



# Eurobodalla Local Environmental Plan 2012

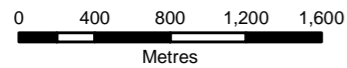
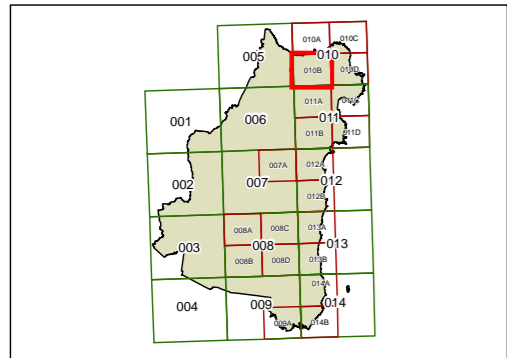
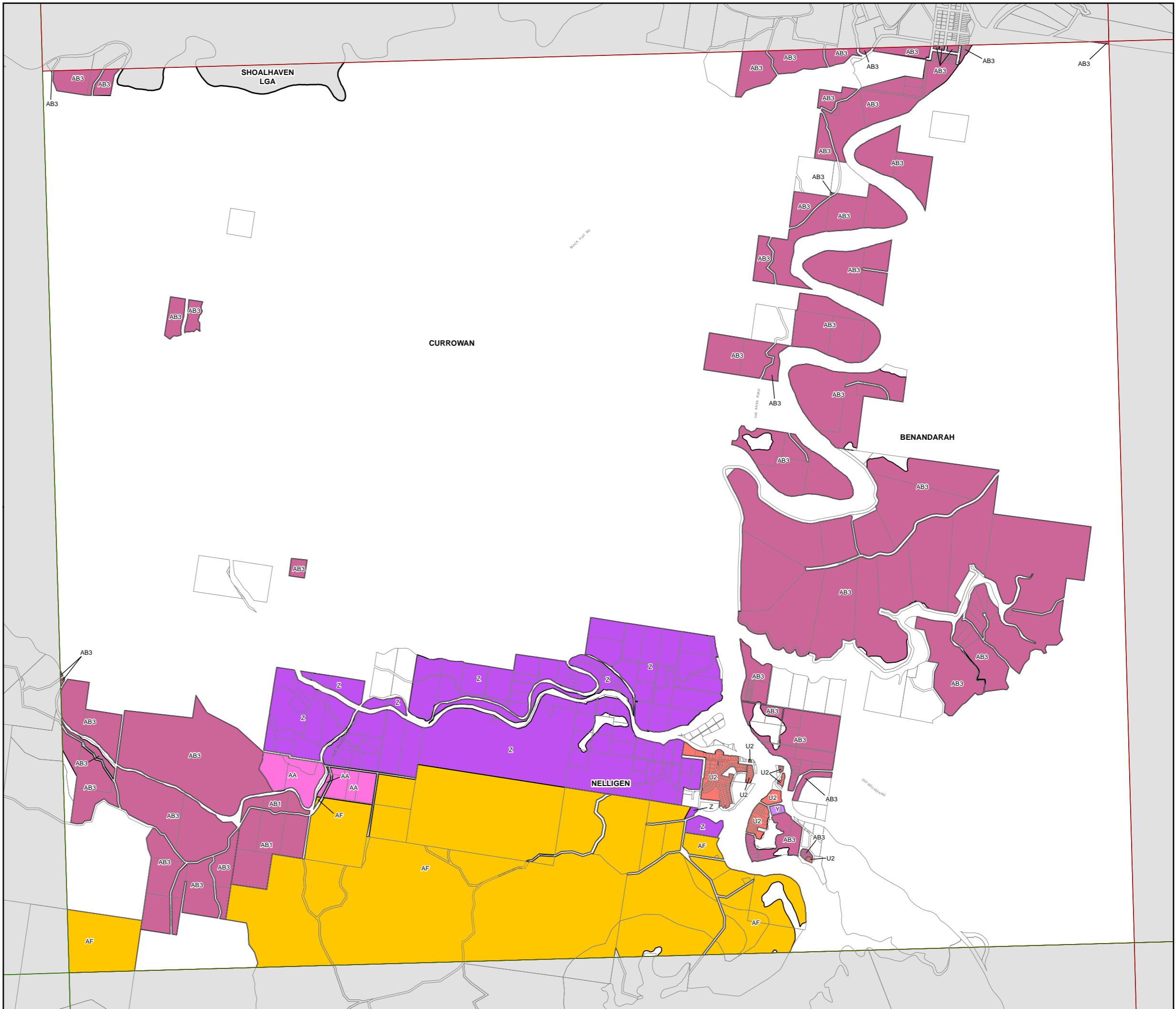
## Lot Size Map - Sheet LSZ\_010B

### Minimum Lot Size (sq m)

G	450
K	550
U1	1000
U2	1500
V	2500
X	5000
Y	1 ha
Z	2 ha
AA	5 ha
AB1	10 ha
AB2	20 ha
AB3	40 ha
AD	100 ha
AE	200 ha
AF	500 ha
AI	1000 ha

### Cadastral

Cadastral 31/07/2019 © DFSI Spatial Services



Scale: 1:40,000 @ A3

Projection: GDA 1994  
MGA Zone 56

Map Identification Number: 2750\_COM\_LSZ\_010B\_040\_20190731