



Eurobodalla Local Environmental Plan 2012


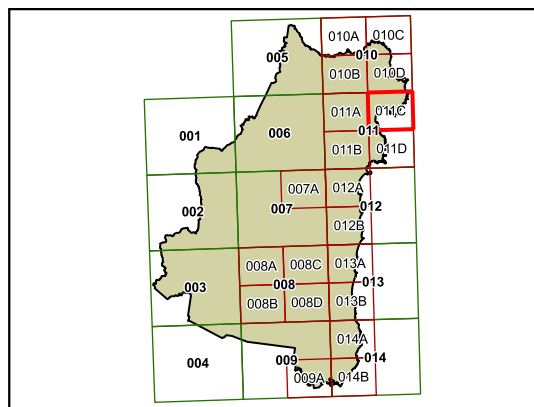
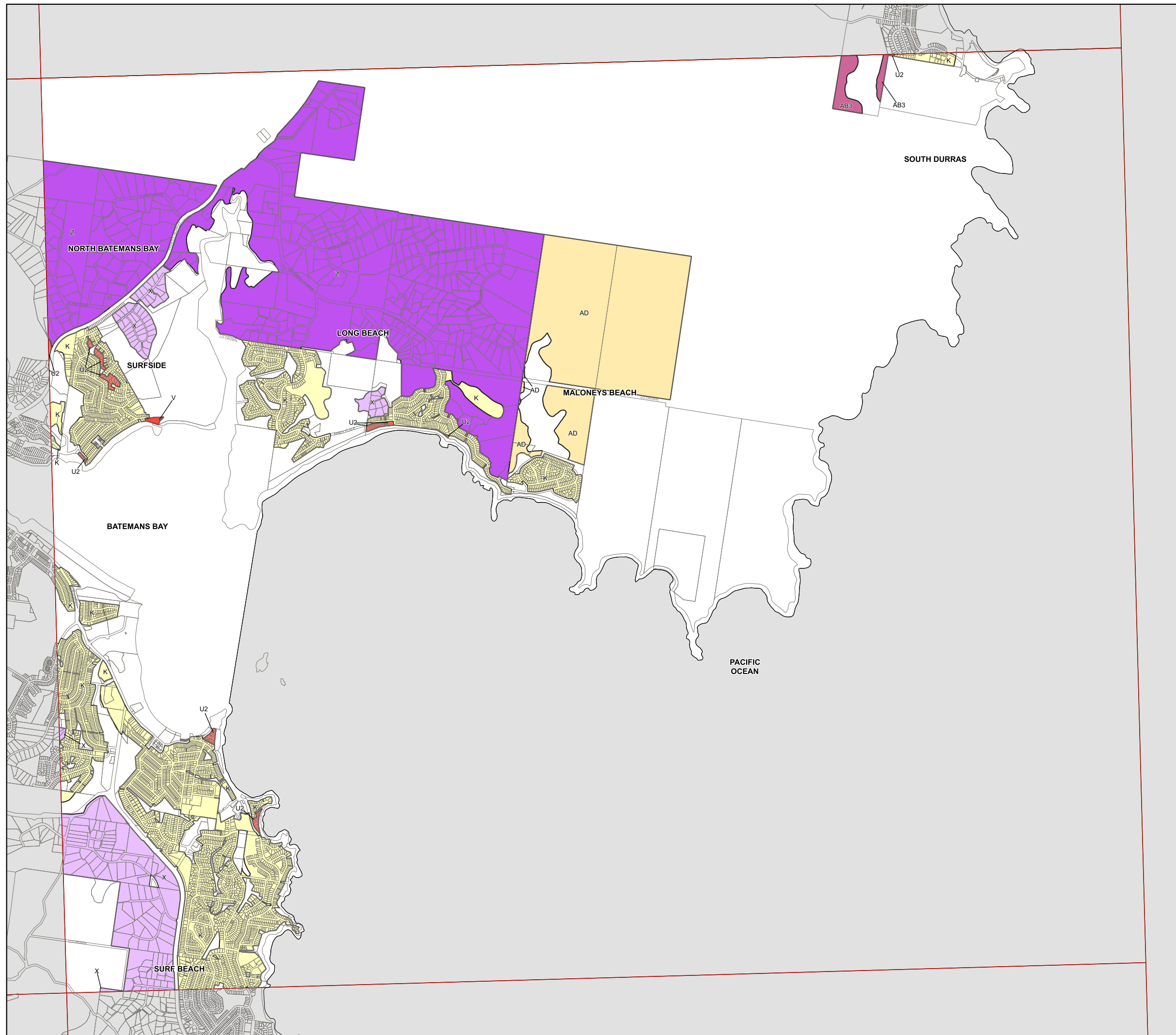
Lot Size Map - Sheet LSZ_011C

Minimum Lot Size (sq m)

G	450
K	550
U1	1000
U2	1500
V	2500
X	5000
Y	1 ha
Z	2 ha
AA	5 ha
AB1	10 ha
AB2	20 ha
AB3	40 ha
AD	100 ha
AE	200 ha
AF	500 ha
AI	1000 ha

Cadastre

Cadastre 18/01/2024 © Spatial Services



Projection GDA 2020
MGA Zone 56

Scale 1:40,000 @A3

Map identification number: 2750_COM_LSZ_011C_040_20240118