



Eurobodalla Local Environmental Plan 2012

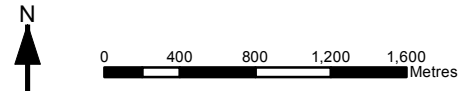
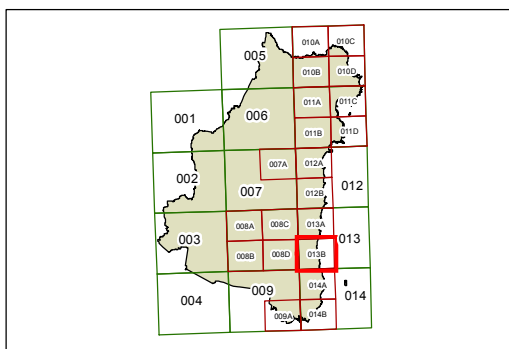
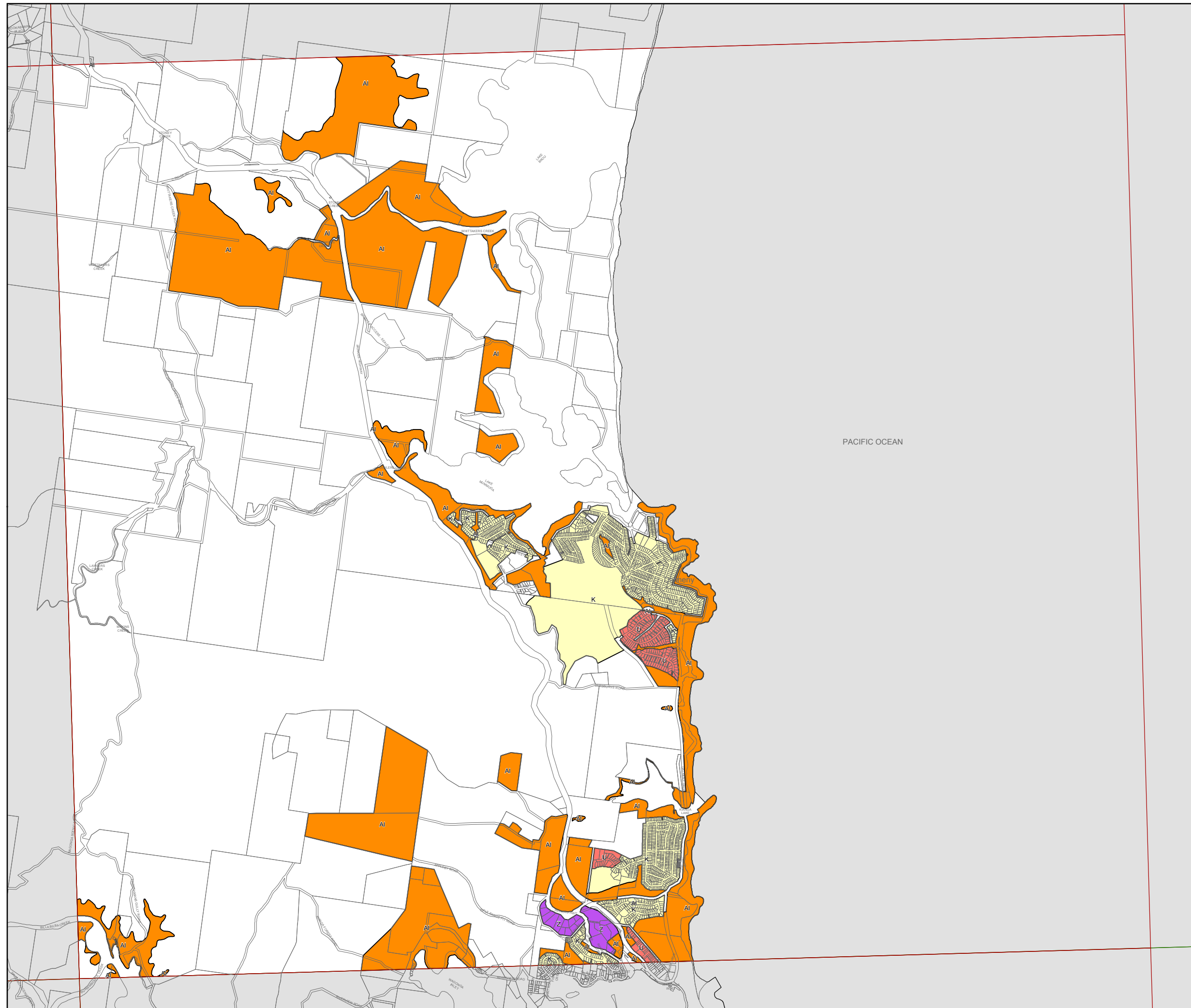
Lot Size Map - Sheet LSZ_013B

Minimum Lot Size (sq m)

- G 450
- K 600
- U 1500
- V 2500
- X 5000
- Y 1 ha
- Z 2 ha
- AA 5 ha
- AB 10 ha
- AI 1000 ha

Cadastre

Cadastre 30/06/2011 © Eurobodalla Shire Council



Projection: GDA 1994
MGA Zone 56
Scale: 1:40,000 @ A3

Map identification number: 2750_COM_LSZ_013B_040_20120501