


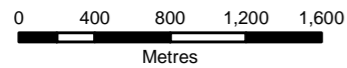
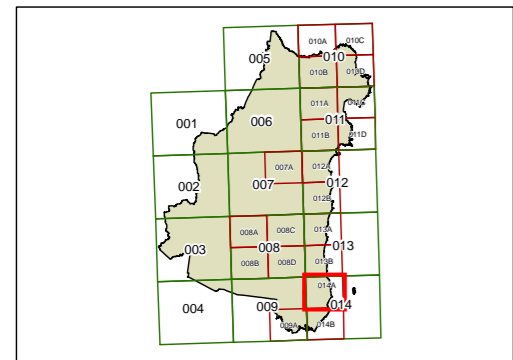
**Lot Size Map - Sheet LSZ\_014A**

**Minimum Lot Size (sq m)**

- G** 450
- K** 550
- U1** 1000
- U2** 1500
- V** 2500
- X** 5000
- Y** 1 ha
- Z** 2 ha
- AA** 5 ha
- AB1** 10 ha
- AB2** 20 ha
- AB3** 40 ha
- AD** 100 ha
- AE** 200 ha
- AF** 500 ha
- AI** 1000 ha

**Cadastre**

 Cadastre 31/07/2019 © DFSI Spatial Services



Scale: 1:40,000 @ A3

Projection: GDA 1994  
MGA Zone 56

Map Identification Number: 2750\_COM\_LSZ\_014A\_040\_20190731

