



# Eurobodalla Local Environmental Plan 2012

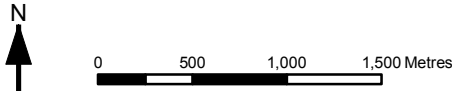
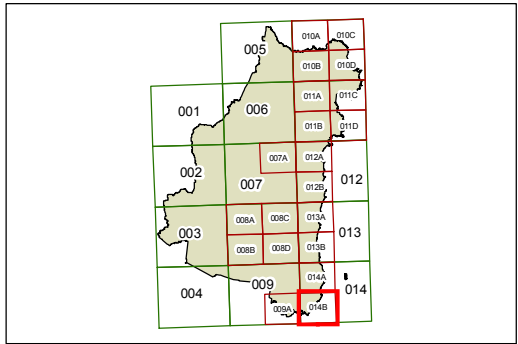
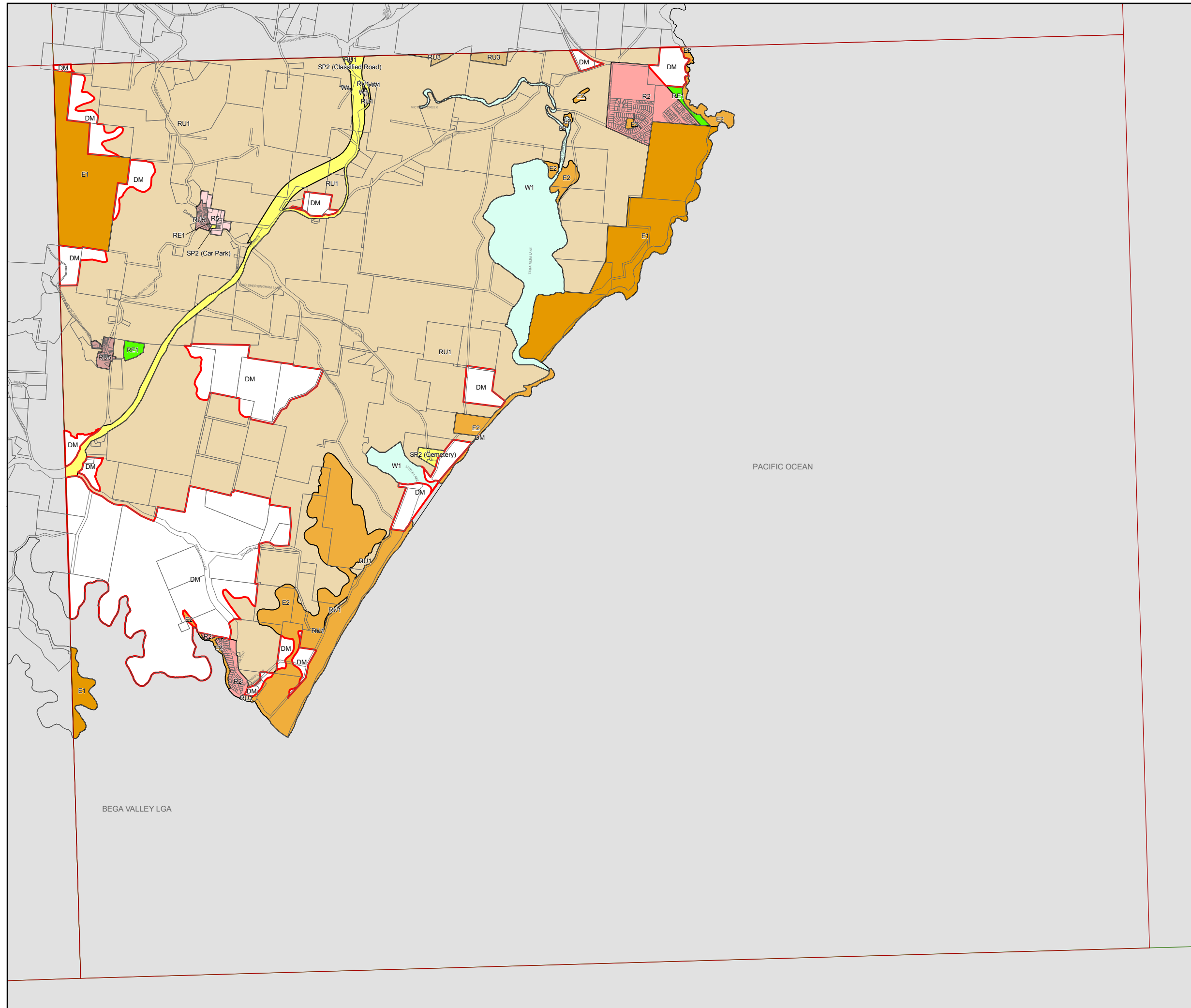
## Land Zoning Map - Sheet LZN\_014B

### Zone

- B1 Neighbourhood Centre
- B2 Local Centre
- B4 Mixed Use
- B5 Business Development
- E1 National Parks and Nature Reserves
- E2 Environmental Conservation
- E4 Environmental Living
- IN1 General Industrial
- R2 Low Density Residential
- R3 Medium Density Residential
- R5 Large Lot Residential
- RE1 Public Recreation
- RE2 Private Recreation
- RU1 Primary Production
- RU3 Forestry
- RU4 Primary Production Small Lots
- RU5 Village
- SP1 Special Activities
- SP2 Infrastructure
- SP3 Tourist
- W1 Natural Waterways
- W2 Recreational Waterways
- DM Deferred Matter
- Moruya Town Centre

### Cadastre

Cadastre 30/06/2011 © Eurobodalla Shire Council



Projection: GDA 1994  
MGA Zone 56  
Scale: 1:40,000 @ A3

Map identification number:  
2750\_COM\_LZN\_014B\_040\_20120607