





# Eurobodalla Local Environmental Plan 2012

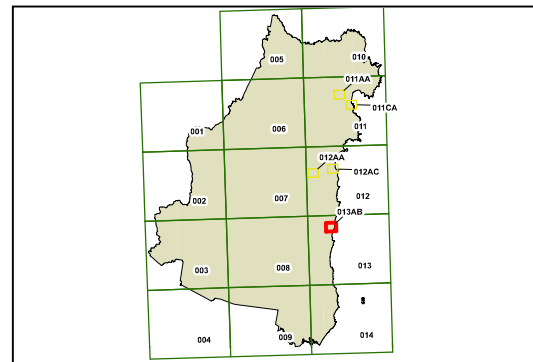
## Land Reclassification (Part Lots) Map Sheet RPL\_013AB

### Land Reclassification (Part Lots)

 Operational Land

### Cadastre

 Cadastre 24/05/2016 © Eurobodalla Shire Council



0 400 Metres  
1:10,000 @ A3

Projection: GDA 1994  
MGA Zone 56

Map identification number: 2750\_COM\_RPL\_013AB\_010\_20160802

