



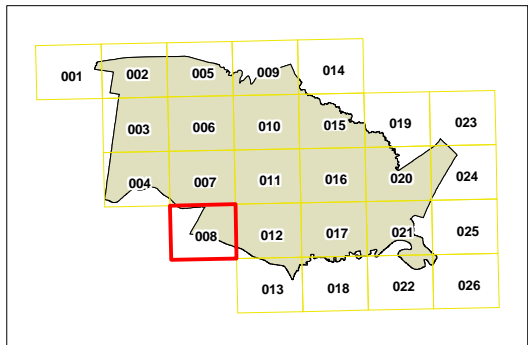
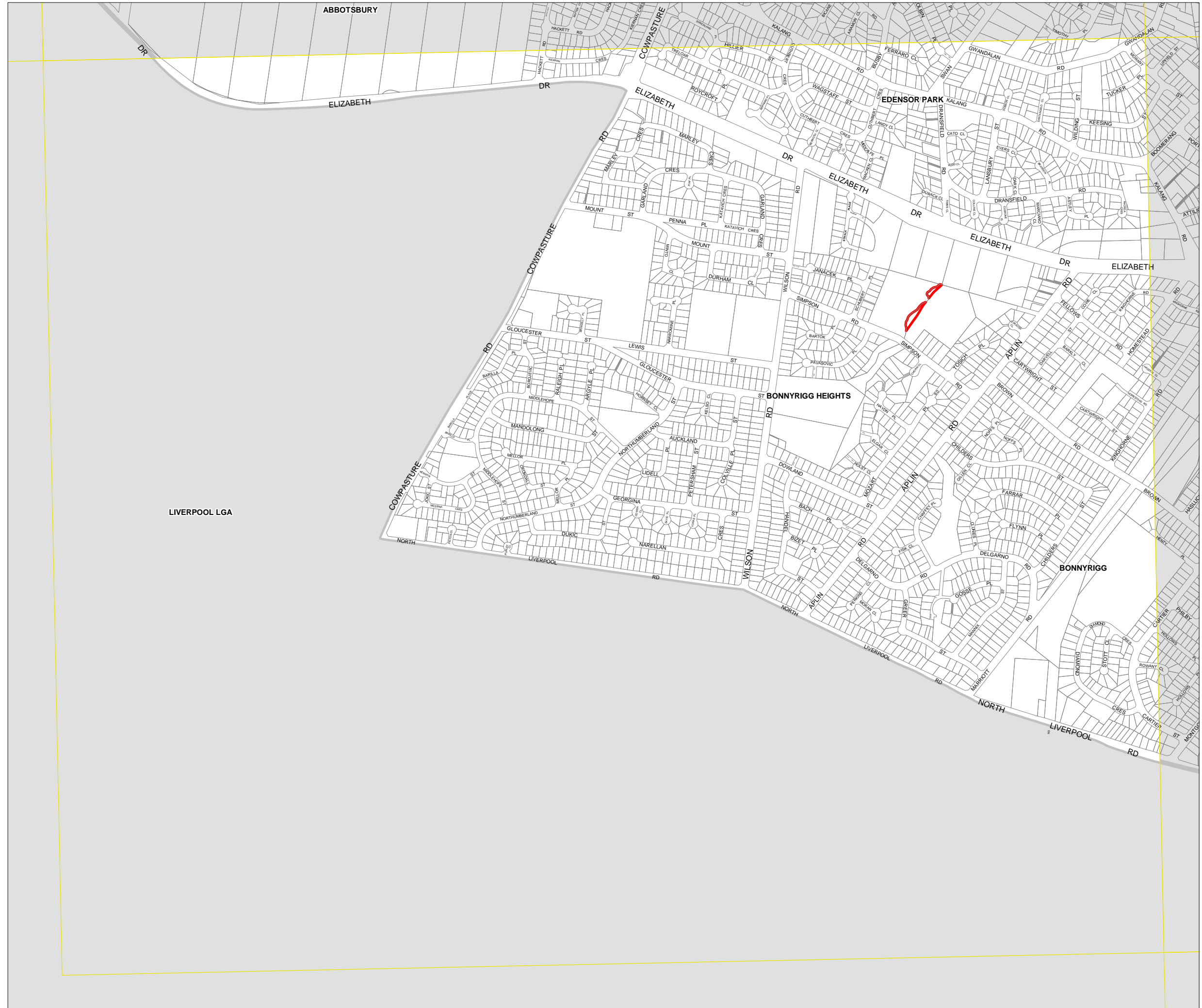
**Land Reclassification (Part Lots) Map - Sheet RPL\_008**

**Land Reclassification (Part Lots)**

 Operational Land

**Cadastre**

 Cadastre 29/11/2013 © Fairfield City Council



0 200 400 Metres

Scale 1:10,000 @ A3

Projection GDA 1994  
Zone 56