

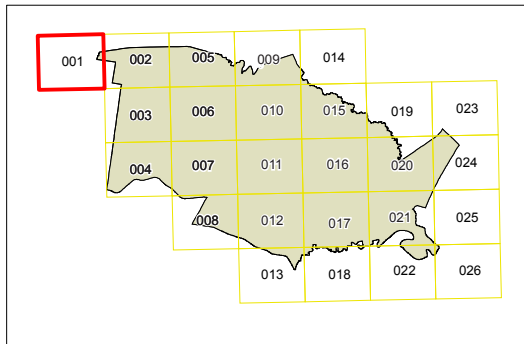
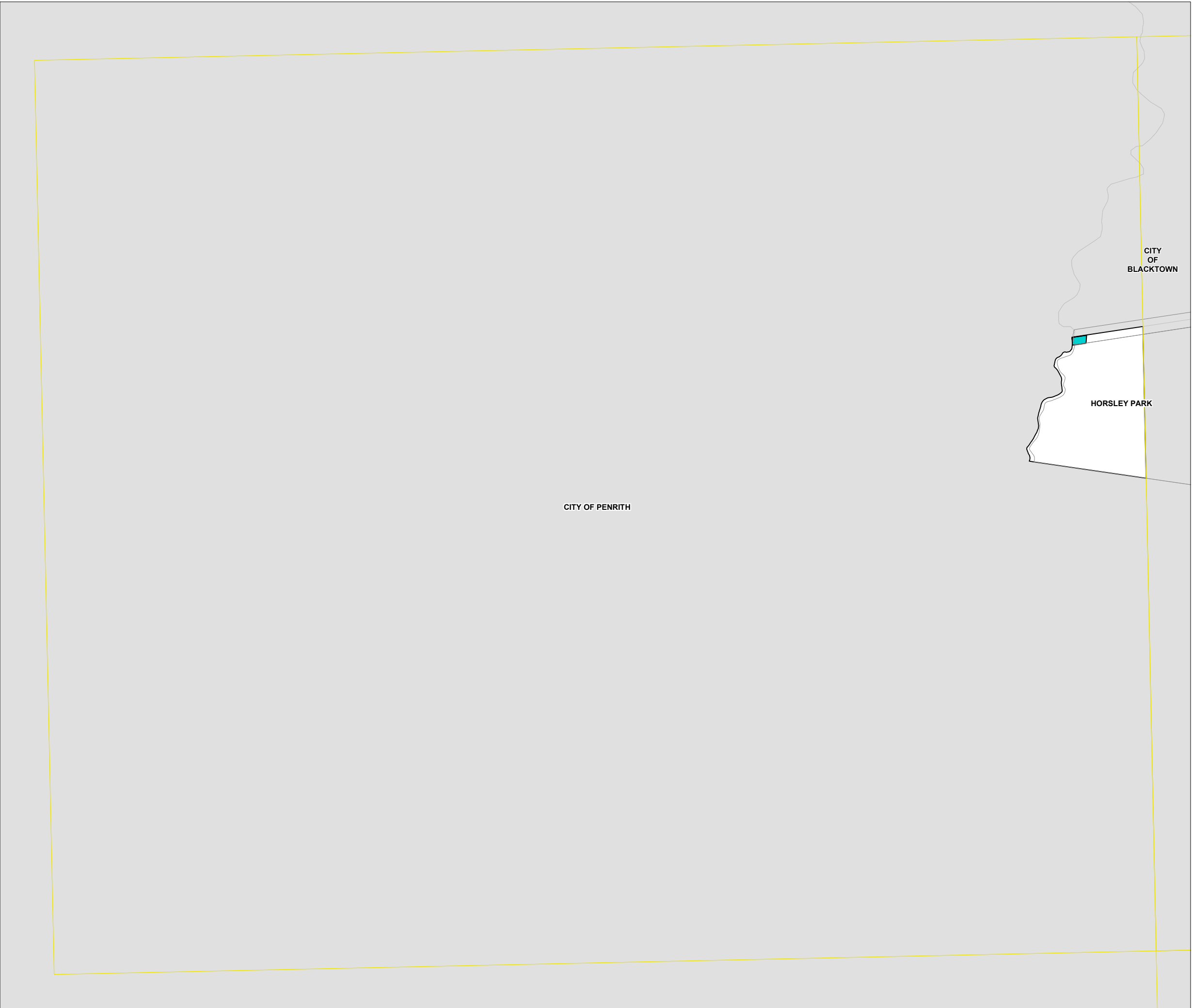

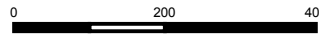


Riparian Lands and Watercourses Map - Sheet WCL\_001

 Riparian Area  
**Cadastre**  
 Cadastre 20/06/2012 © Fairfield City Council



 N  
 0 200 400 Metres  
 Scale 1:10,000 @ A3  
 Projection GDA 1994  
 Zone 56