
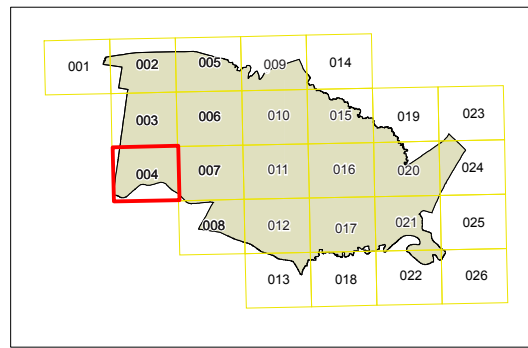
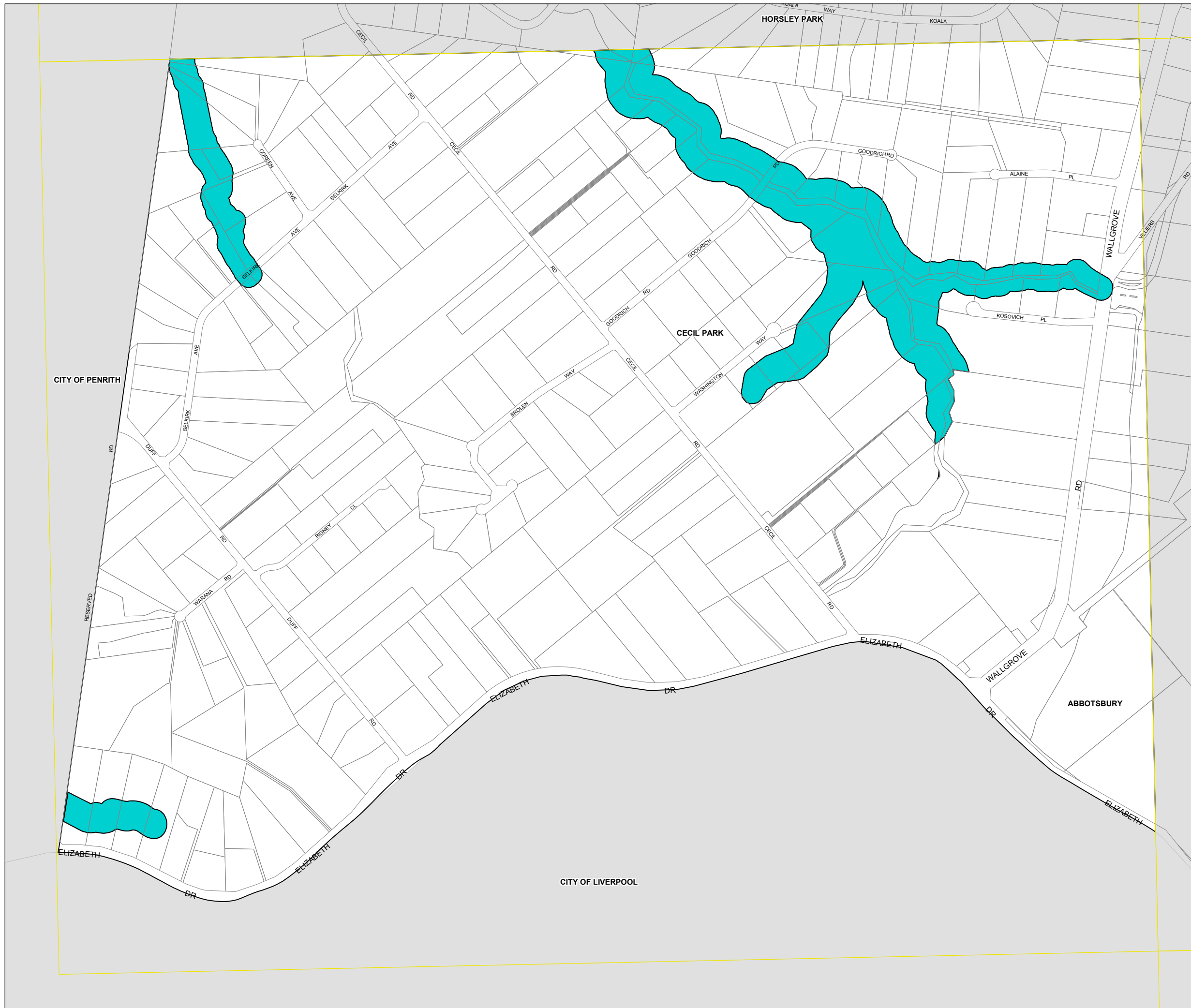


Riparian Lands and Watercourses Map - Sheet WCL_004

 Riparian Area
Cadastre
 Cadastre 20/06/2012 © Fairfield City Council



0 200 400 Metres

Scale 1:10,000 @ A3

Projection GDA 1994
Zone 56

Map identification number:
2850_COM_WCL_004_010_20130117